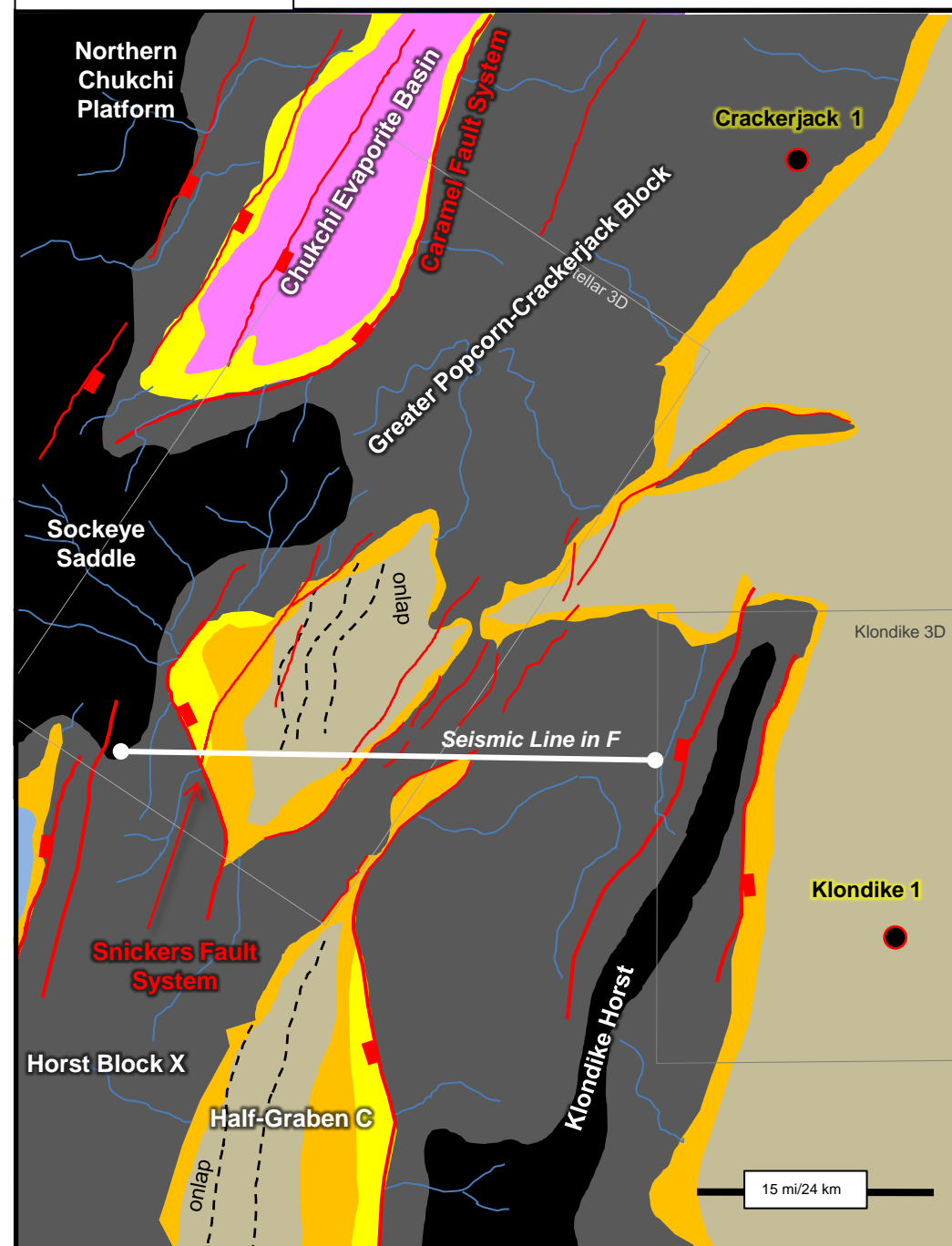
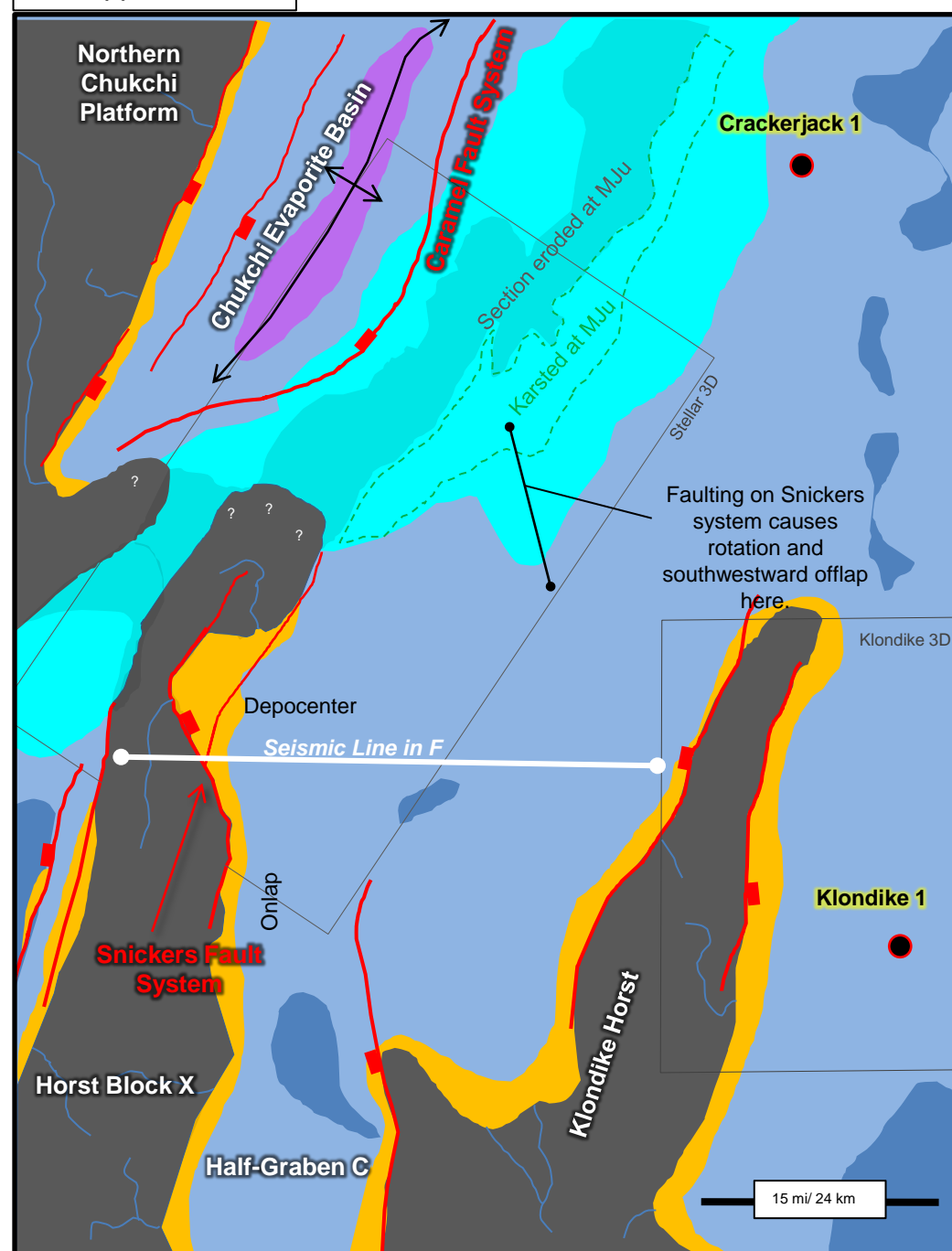


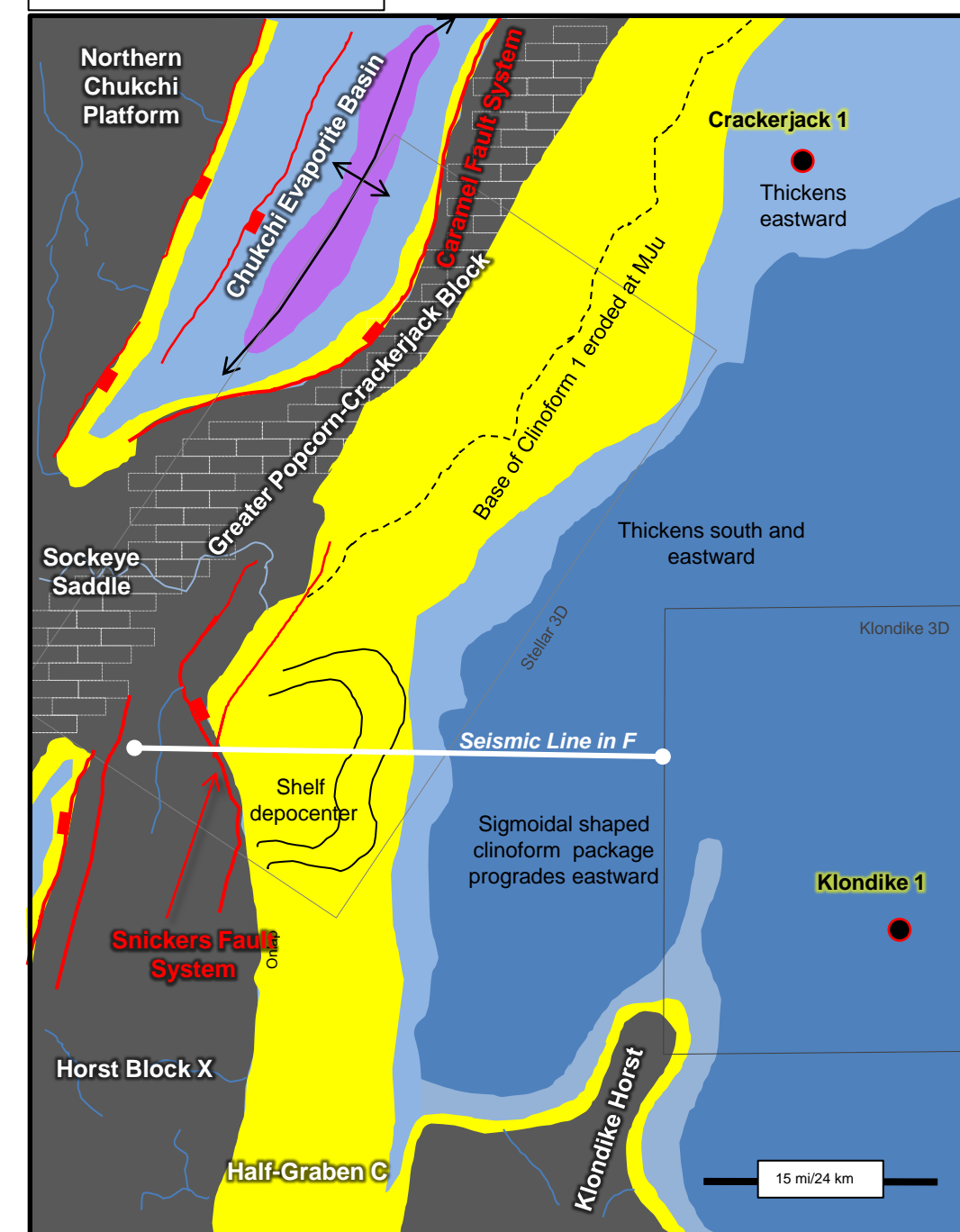
A – Lower Endicott



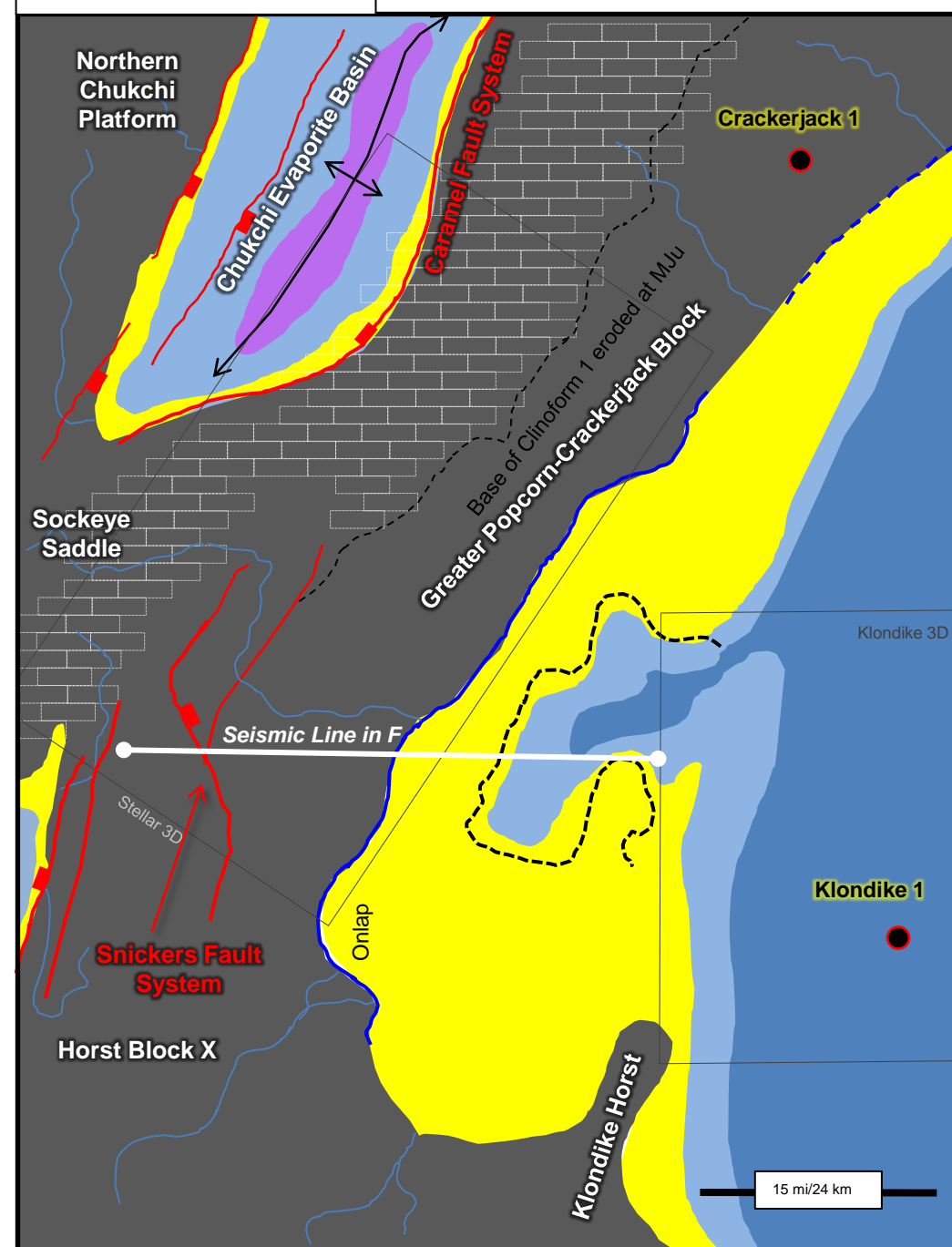
B – Upper Endicott



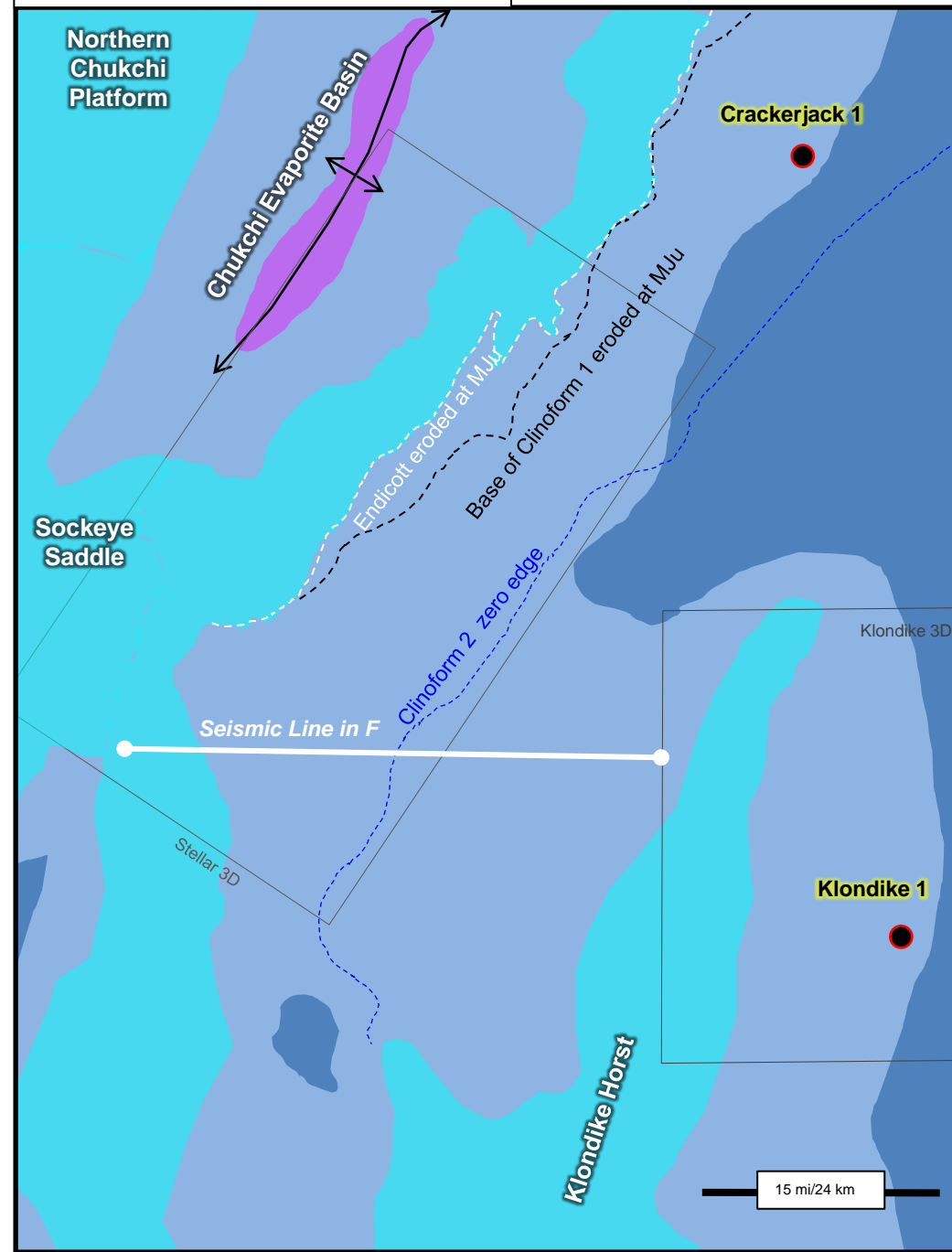
C – Lisburne Clinoform 1



D – Lisburne Clinoform 2



E – Permian Transitional Sequence



Map Color Legend

- Significant topographic relief (blue lines schematically represent rivers)
- Lowlands (blue lines schematically represent rivers)
- Lowlands with carbonate subcrop and potential karst development
- Shallow water carbonates
- Non-marine clastics and coal
- Transgressive non- and marginal-marine clastics
- Regressive marginal-marine mixed carbonates & clastics
- Shallower water – mixed fine-grained carbonates & marine clastics
- Deeper water – very fine grained marine clastics
- Evaporite

F – Seismic Line

