




# AAPG EXPLORER

MARCH 2010

## Pending Possibilities But Iraq's potential moves closer to reality

See page 12



## Safer, Quieter, Better

Less in-water exposure, reduced noise from external devices and improved streamer control make our Nautilus® Vessels safer, quieter and better.



[cggveritas.com/nautilus](http://cggveritas.com/nautilus)

Nautilus is a registered trademark of Sercel.

**PRESIDENT'S COLUMN**

# The Energy Ratio Limit

By JOHN C. LORENZ



Our job as geologists is to use the best available geoscience when picking drilling locations and determining completion techniques.

Growing up during the Lower Diluvian epoch, when my father got us out of bed to watch Sputnik blink across the sky as the world's first satellite and we began to learn new math instead of arithmetic, gasoline for the family dinosaur cost about \$0.33/gallon. Since then, inflation has raised the price of U.S. postage stamps from \$0.04 to \$0.44, the model airplanes I bought as a youth for \$1.06 now cost about \$15, and the cost of groceries has increased significantly.

By these subjective measurements, in the United States that \$0.33 gallon of gasoline should now cost well over \$3 just to account for inflation, with an additional price bump to cover the fact that oil and gas have become harder to find and produce. Believe it or not, gasoline and other hydrocarbon products are better bargains now than they were 50 years ago, and given the improved fuel economy of modern cars we probably spend a lower percentage of our income on gasoline than we did back then.

Even so, many complain about the price of hydrocarbons, unwilling to allow for the fact that the oil and gas industry is a business that depends on an economic return for the effort. We don't explore for oil and gas just for the sake of proving theories about the presence/absence of an oil pool, even though that is the fun, scientific part of the job. And since an economic return is necessary, known fields containing millions of barrels of oil remain untapped because it would cost more to extract and transport the oil than could be recovered by its sale. Such

dollar limits change with product prices, thus many such fields can and will be produced when prices for oil and gas increase.

However, there is a different and less flexible energy-budget limit involved in the production of fossil fuels. As long as oil is being recovered for use primarily as an energy source, no one can afford to expend the amount of energy found in a barrel of oil in order to drill for, pump out, and transport less than a barrel of oil.

Jeremy Boak is the new chair of the AAPG Energy Minerals Division Oil Shale Commodity Committee, and professor at the Colorado School of Mines. According to Boak, the ratio between 1) the energy expended in obtaining oil, and 2) the energy recovered by the process\* was probably 1:100 or better for new wells in the era of easy oil, but the ratio has fallen to 1:20 or even 1:10 as that oil has been depleted. The ratio is even less for mature fields that require advanced oil recovery techniques, where Boak suggests that the ratio is below 1:10.

So far, efficiency gains through better science and technology have kept the ratio from declining to the point where, as with corn-based ethanol, it's debatable whether a net energy benefit exists.

Ultimately, even when over half the oil remains in the ground, industry makes the decision to abandon a field when it takes more money and energy to recover the oil than can be extracted from the recovered oil. And with many conventional fields reaching their production capacity limits we are again looking at extracting fossil energy from the immature kerogen in oil shale formations, where Boak says the energy-in/energy-out ratio is only between 1:3½ and 1:5. The renewed interest in this and other unconventional resources is an indirect indication both of industry's internal forecasts for energy demands and of how close to the bone we are getting.

Rising oil prices will only go so far in promoting recovery of the world's fossil energy resources. The laws of

physics limit how much oil and gas can be recovered from small, deep, or remote fields as long as we don't intend to put more energy into the ground than we extract from it. Once we develop reliable and inexpensive alternative energy sources we may use hydrocarbons primarily for purposes such as chemical feedstock instead of merely burning them, whereupon they could conceivably become more valuable than the energy they contain. In the meantime, our job as geologists is to use the best available geoscience when picking drilling locations and determining completion techniques. Every day, AAPG members are advancing the science and technology that help keep the energy ratio favorable.

\* Described as the "EROI," the energy return on investment, by Cleveland, C.J., 2005, "Net energy from the extraction of oil and gas in the United States," *Energy*, v. 30, p. 769-782.

**STAFF**

AAPG Headquarters:  
1-800-364-2274 (U.S. & Canada only),  
others 1-918-584-2555

**Communications Director**  
Larry Nation  
e-mail: lnation@aapg.org

**Managing Editor**  
Vern Stefanic  
e-mail: vstefan@aapg.org

**Communications Project Specialist**  
Susie Moore  
e-mail: smoore@aapg.org

**Correspondents**  
David Brown  
Louise S. Durham

**Graphics/Production**  
Matt Randolph  
e-mail: mrandolph@aapg.org

**Advertising Coordinator**  
Brenda Merideth  
P.O. Box 979  
Tulsa, Okla. 74101  
telephone: (918) 560-2647  
(U.S. and Canada only:  
1-800-288-7636)  
(Note: The above number is  
for advertising purposes only.)  
fax: (918) 560-2636  
e-mail: bmer@aapg.org

**TABLE of CONTENTS**

**6** Earthquakes, volcanoes, landslides, sinkholes. Dangerous stuff, geology – but geologic experts are helping societies to study, explain and deal with geohazards.

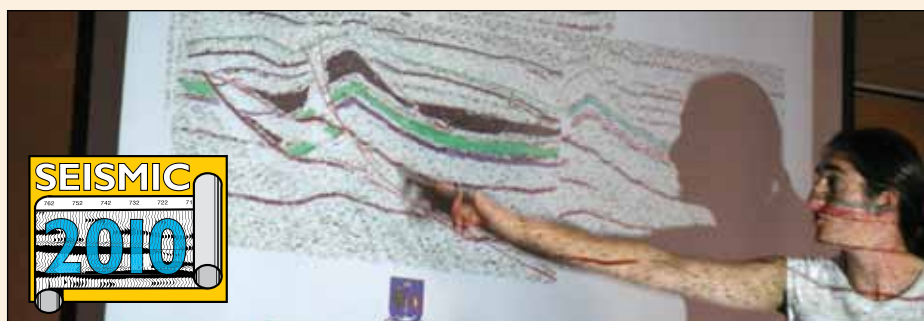
**12** Experts have spoken about its oil potential for decades. Finally, Iraq is primed to fulfill its promise – and its opportunities aren't just for the super-big players, either.

**18** The eye of the beholder: Seismic data interpretations are notoriously varied – and sometimes just plain wrong. But now a team of Scottish geoscientists (pictured below) is shedding some light on what often goes wrong – and why.

**24** At last, a reason to thank your kids for playing video games: PlayStation 3 technology is elevating seismic imaging to a whole new level of refinement.

**30** Chat room *redux*: New technology and research efforts are making it possible for seismic data to "talk" to seismic data. And the stories they can tell ...

**38** Not all shales are created equal; the Illinois Basin's New Albany shale, for example, has yet to be mistaken for the Barnett. But geoscientists, armed with new technology, are about to find out why.



**REGULAR DEPARTMENTS**

Geophysical Corner .....	34
Washington Watch.....	36
Spotlight On .....	44
Professional News Briefs.....	45
In Memory .....	45
Regions and Sections .....	46
Foundation Update.....	48
wwwUpdate.....	49
Membership and Certification.....	51
Readers' Forum.....	53
Classified Ads .....	54
Director's Corner .....	55
DEG Column.....	55

**ON THE COVER:**

The Shaikan 1-B discovery well, located in Iraq's Kurdistan province near the city of Dohuk, about 85 kilometers northwest of Erbil. The well, drilled by Gulf Keystone Petroleum in spring 2009, reached TD at 2,950 meters measured depth and encountered nine hydrocarbon-bearing formations within Cretaceous, Jurassic and Triassic deposits. The Shaikan structure is an east-west anticline at the northwestern part of the Zagros/Taurus Foldbelt. Photo courtesy of AAPG member Chris Garrett.

Vol. 31, No. 3 The AAPG EXPLORER (ISSN 0195-2986) is published monthly for members. Published at AAPG headquarters, 1444 S. Boulder Ave., P.O. Box 979, Tulsa, Okla. 74101, (918) 584-2555. e-mail address: postmaster@aapg.org. Periodicals postage paid at Tulsa, Okla., and at additional mailing offices. Printed in the U.S.A. Note to members: \$6 of annual dues pays for one year's subscription to the EXPLORER. Airmail service for members: \$55. Subscription rates for non-members: \$75 for 12 issues; add \$72 for airmail service. Advertising rates: Contact Brenda Merideth, AAPG headquarters. Subscriptions: Contact Veta McCoy, AAPG headquarters. Unsolicited manuscripts, photographs and videos must be accompanied by a stamped, self-addressed envelope to ensure return. The American Association of Petroleum Geologists (AAPG) does not endorse or recommend any products or services that may be cited, used or discussed in AAPG publications or in presentations at events associated with AAPG. Copyright 2009 by the American Association of Petroleum Geologists. All rights reserved. POSTMASTER: Please send address changes to AAPG EXPLORER, P.O. Box 979, Tulsa, Okla. 74101. Canada Publication Agreement Number 40063731 Return undeliverable Canadian address to: Station A, P.O. Box 54 • Windsor, ON N9A 6J5 • E-mail: returnsIL@imex.pb.com

# MORE

*of a good thing*





**GPI's presence in the Marcellus area**

*Our new 3D survey encompasses 1350 square miles in this promising region.*

*Our 2D surveys stretch across Pennsylvania and West Virginia.*

**MARCELLUS SHALE PLAY**

If the Marcellus Shale has captured your imagination, you are not alone. Since 2008 GPI has been using contemporary, high-end methods to explore this promising region.


With 500 square miles of 3D data already available, we are expanding our Pennsylvania survey to 1350 square miles — with completion of acquisition anticipated for Q4 2010. This massive survey offers high-resolution continuous 3D imaging to improve your understanding of complex fault and fracture systems within the Marcellus Shale.

*For the most innovative seismic solutions, call Geophysical Pursuit at 713-529-3000.*



[www.geopursuit.com](http://www.geopursuit.com) • 713-529-3000





Photos courtesy of Vaughn Thompson

Evidence of geohazards in South Africa: Left, a rock slide on Tafelberg road (Table Mountain), right, another rock slide episode within siliciclastic Cape Supergroup of South Africa, near Cape Town.

*Haiti indicators studied*

# Geohazards Lurk in Familiar Places

By DAVID BROWN, EXPLORER Correspondent

**A**n earthquake in Haiti brings widespread death and destruction. A volcano erupts in the Philippines and 50,000 evacuate. A massive landslide destroys homes in San Diego. Dangerous stuff, geology.

In the United States, geological hazards are monitored and studied by the U.S. Geological Survey. The USGS Geologic Hazards Team has its headquarters in Golden, Colo.

It works in earthquake-hazard, landslide-hazard and geomagnetism programs and partners in the Global Seismographic Network (GSN). Additional earthquake research and monitoring is conducted in USGS offices in Menlo Park, Calif., Seattle and Anchorage, Alaska.

The GSN provides worldwide monitoring of the Earth, with more than 150 seismic stations distributed globally.

"In the case of Haiti, we have a sub-network of nine stations in the Caribbean (at the time of the Jan. 17 earthquake). There is literally not a seismometer in Haiti, so all the activity has to be monitored remotely," said AAPG member David Applegate, USGS senior science adviser for earthquakes and geologic hazards in Reston, Va., and formerly was director of the American Geological Institute's Government Affairs Program, working closely with AAPG on policy initiatives.

Monitoring earthquakes and gathering



APPLEGATE

**"We try to get the fastest information and the richest information out to the emergency responders as quickly as possible."**

data make up a significant part of the USGS hazards mission, essential for issuing emergency notification.

"We try to get the fastest information and the richest information out to the emergency responders as quickly as possible," Applegate noted.

"For the Haiti earthquake, we issued the magnitude 7.0 estimate within 20 minutes," he added. "We also were able to say at least two million people were exposed to violent shaking."

**Haiti: In the Field**

Geologists also are early responders following a destructive earthquake, but in a different sense.

Paul Mann, another AAPG member, is a senior research scientist for the Institute for Geophysics at the University of Texas at Austin. He and a fellow scientist traveled to Haiti after the January earthquake to conduct fieldwork.

"He and I are both involved in rapid

response. I've just spent five days down there measuring the fault," Mann said.

"It was sort of like being in World War II. Everything was wrecked. All the buildings were blocks of concrete," he recalled.

Also, he said, people afraid to live indoors were staying outside everywhere – usually under makeshift tents made of bedspreads stretched across string.

Mike Jacobs, speaking as president of AAPG's Division of Environmental Geosciences, shared the concern.

"We as geologists, of course, are aware of the geological risks of living and working in certain regions and can make educated decisions on whether or not we choose to accept those risks," he said. "The tragedy with Haiti is that it is populated by some of the poorest people on this earth – and even if they were aware of the risk, they most likely had no choice on whether or not to accept it.

"Many paid the price with death and suffering," Jacobs said, "and my prayers

and thoughts go out to them.

According to Mann, scientists need to react quickly to study indicators of recent earthquake activity, "ephemeral effects that are important but not permanent.

"It's a very good example of teamwork in trying to get down there while these indicators still exist," he said. "Some of those will disappear with the first heavy rainstorm."

Mann was able to travel to the epicenter fault area, detailing the near-site effects and discovering the ground had not ruptured from the quake.

"That's an important piece of information to have. It shows what happened to that fault during the earthquake," he said.

The Haiti quake involved an 80-kilometer section of the 600-kilometer Enriquillo-Plantain Garden Fault, which stretches from Jamaica to the Dominican Republic, Mann said.

Movement of the adjacent plates builds up fault stress very slowly, but inexorably. Earlier measurement and calculation had shown about two meters of stress built up on the fault, Mann noted.

"If you release two meters of stress on this fault you would get a 7.2 magnitude earthquake, so it was just a little smaller than we thought," he said.

Mann was frequently interviewed

**See Geohazards, page 8**

*A day-to-day effect*

## Geomagnetic Activity Also a Risk

The U.S. Geological Survey monitors earthquakes, volcanoes, landslides and geomagnetism. Other agencies track hurricanes, tsunamis, floods, even icebergs.

Which has the greatest day-to-day effect on the oil and gas industry?

Most likely, geomagnetism.

It's not hard to think of big impacts from fluctuations in the Earth's magnetic field – causing voltage surges in power lines that can lead to blackouts, interrupting radio transmissions, degrading the effectiveness of GPS, damaging satellite electronics and so on. Geomagnetism also affects national

security operations, said Jeffrey Love, adviser for geomagnetic research for the USGS in Golden, Colo.

During magnetic storms, navigational systems can be affected and astronauts and airplane passengers can be subjected to enhanced levels of radiation. Not surprisingly, the U.S. Air Force is a BIG customer of the National Geomagnetism Program.

And "during large magnetic storms, it's not unusual for expensive satellites to be lost or damaged," Love said.

Oil and gas companies also draw on the USGS geomagnetism data.

"They oftentimes engage in

directional drilling, with a small magnetometer in the instrument package that's lowered into the hole," he noted.

At high latitudes, a compass reading can vary as much as 10 to 20 degrees during a large geomagnetic event, Love said, so correcting for geomagnetism is more than a minor concern.

Pipeline operators also keep their eyes on the data because magnetic activity worsens pipeline corrosion.

"What the pipeline industry does is put a current into their pipeline that offsets the current induced by the natural magnetic field variations," he said.

The USGS operates magnetic

observatories to measure geomagnetism. Customers can get direct information feeds or monitor various program resources.

Data also is available through the International Real-Time Magnetic Observatory Network, known as the INTERMAGNET program, currently chaired by Love.

At the USGS, "we're now working with the industry up in Prudhoe (Alaska). We're installing a magnetic observatory to assist with directional drilling," he said.

– DAVID BROWN

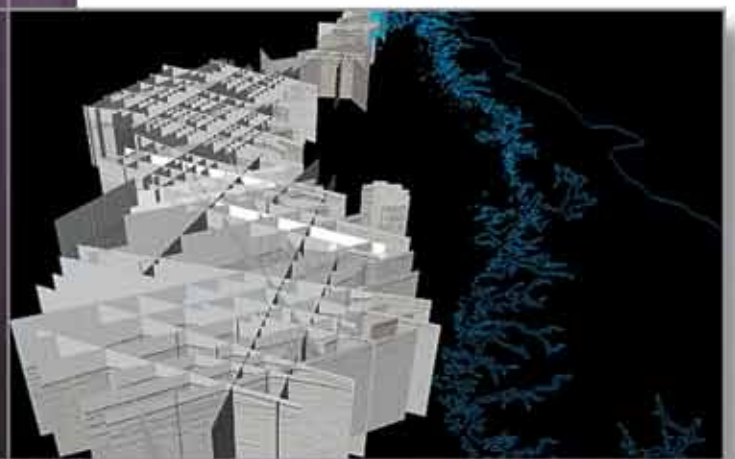
I've got the  
**power of Petrel 2009.**

Rapid prospect generation  
 at the **basin scale.**

**Broad integration. Deep science.  
 Open architecture.**

Petrel\* 2009 gives me an advantage no other application can offer—rapid prospect identification through fast access to thousands of 2D lines and thousands of square kilometers of 3D seismic data. Plus, new fault and horizon interpretation capabilities and interactive blending of multiple seismic attribute volumes—that really pays off in reduced risk and better licensing round results.

[www.slb.com/petrel2009](http://www.slb.com/petrel2009)



Global Expertise  
 Innovative Technology  
**Measurable Impact**

**Schlumberger**

**Geohazards**  
from page 6

by national media after the quake as one of a small group of scientists who'd produced studies warning of the possibility of a major earthquake in Haiti.

"Predicted' would be too strong a word, because they didn't say anything about when that earthquake might happen," Mann said.

"The real fear now," he added, "is that the movement of this 80-kilometer section has increased the stress on the adjacent parts of the fault."

**'A Very Young Science'**

Although earthquake science has made impressive advances, it has not



PRENTICE

**"There are a lot of major cities located near active geologic faults. And as population grows in areas of activity, the risk grows."**

reached the point of predicting the time of an event, or even narrowing down the possibility into a short timeframe.

"That has proven elusive," Applegate conceded.

"Instead, what we focus on are medium- and long-range forecasts," he said.

For the USGS, that means an assessment of a quake's likely intensity and probability in a 30-year to

50-year period.

As an example, Applegate cited a 2008 joint forecast by the USGS and other agencies that predicted a 99 percent likelihood in the following 30 years for a quake of 6.7 magnitude or greater in California, with the two most likely candidates for a major earthquake being the Hayward Fault in the San Francisco Bay area or the southern section of the San Andreas Fault.

"It's still a very young science. We seem to know more from every earthquake, but we still have a long way to go before we have a good handle on the predictability," said Carol Prentice, a paleoseismologist for the USGS Western Earthquake Hazards Team in Menlo Park.

"What you don't know is if an earthquake is going to happen now, or will the strain accumulate for another 100 years and it will be a bigger earthquake," she added.

Earthquake researchers focus on Late Holocene geology and events, conducting fieldwork for measurement of current and past activity. A major technique "is to cut trenches across faults to see where earthquakes have occurred," Prentice said.

They also conduct surface studies of fault areas, aided by remote sensing technology that can image through vegetation.

"The most exciting thing these days is LIDAR," she said. "It's a remote sensing device that actually looks through trees."

While some areas of the world are well-studied, Haiti is in an area not nearly as well understood seismically, Prentice noted.

"The studies that need to be done just haven't been done," she said. "We never got the funding to do it."

**Long-Lasting Consequences**

The USGS also conducts a Volcano Hazards Program, with a network of five major volcano observatories and other resources, and with additional research conducted at the Menlo Park Science Center.

"Unlike earthquakes, volcanoes have proven to be fairly predictable. We're in the process of developing a national volcano early warning system," Applegate said.

Beyond the immediate effects of a volcano eruption, the event can have longer-lasting and far-reaching consequences. For instance, "there have been several cases where aircraft have flown into a volcano ash cloud and lost engines, sometimes all four engines," he noted.

But earthquakes remain unpredictable, and right now scientists are studying the geological aftermath of the Haiti quake. Researchers often say the most likely place to expect earthquakes is where earthquakes have struck before.

"This quake is not the worst earthquake that could have happened. That's what is so stunning. This earthquake broke to the west, so the bulk of the seismic energy was directed away from the city," Applegate said.

"The fault has not done all that it's going to do. As rebuilding takes place, we can say with high certainty that structures need to be able to withstand at least the amount of shaking we saw in the last event," he added.

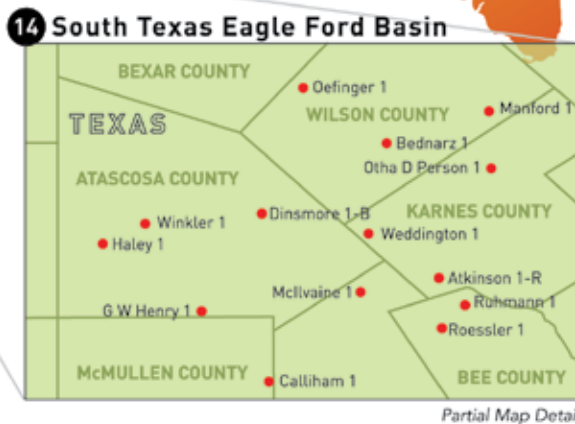
Earthquake risk is measured not only by the likelihood of an event, but also by the amount of destruction that might result.

"An important point to make is that there are a lot of major cities located near active geologic faults. And as population grows in areas of activity, the risk grows," Prentice observed.

That's one reason she thinks earthquake forecasts, even with limited certainty, are a valuable tool.

"If you hear there's a 68 percent chance of rain," she said, "you might bring an umbrella." ■

**GAS PROSPECTING JUST GOT EASIER — AND MORE ACCURATE.**



API	Operator	Lease	Well	County	Top Depth (ft)	Bottom Depth (ft)
4201302910000	HUMBLE OIL & REFINING	DINSMORE, MELLIE D	1-B	ATASCOSA	5430	7710
4201302870000	HAZEL C B ETAL	MAE B COUSER HALEY	1	ATASCOSA	5425	7291
4201302900000	DOLGHERTY, DUDLEY T	HENRY, G W	1	ATASCOSA	7514	10304
4201303070000	PAN AM PETRO CORP	R R BIRDWELL	4	ATASCOSA	4323	7022
4201303210000	SKELLY OIL CO	WINKLER, BERTHA M	1	ATASCOSA	7490	9890
4202500025000	SHELL OIL ET AL	RUMMANN, J M	1	BEE	10495	13340
4202502757000	SHELL OIL	ROESSLER, A E	1	BEE	13360	15950
4212303279000	TEXAS EASTERN TRANS CORP	GARBIE GAS KNIT	1	DE WITT	10507	13410
4212303020000	SHELL OIL	BROWN, CORA S	1	DE WITT	12720	15850
4212301439000	ARCO OIL & GAS	ARCO MORROW	1	DE WITT	10000	1470
4214303192000	MOF OIL Corp	BEEVER	1	FRIO	5540	4540
4214303029000	BTA OIL PRODUCERS	7604 JV-P HARDY	1	FRIO	5530	7210
4214303081000	FLAD-REDFERN OIL Co	MUEDO	1	FRIO	5240	7300

Partial Map Detail

Partial Well Data

**Weatherford**  
LABORATORIES

**INTRODUCING COMPREHENSIVE DATA PACKAGES FOR U.S. PETROLEUM BASINS**

Weatherford Laboratories has assembled comprehensive data on 17 U.S. shale basins, encompassing some 2000 wells and over 25,000 samples. These packages screen each basin by county and region for thermal maturity, organic richness and mineralogy — and more basins are being added.

Unlike regional studies that take months or years to complete, our data packages are available *now*. What's more, there is no required contribution on your part, so your proprietary information stays secret.

Get up to speed quickly on an area. Become an expert overnight on a prospective play. Explore the possibilities without buying a lease, drilling a well, or taking time to test samples.

To learn more, visit [weatherfordlabs.com/datapackages](http://weatherfordlabs.com/datapackages) today. You could find more untapped gas windows tomorrow.

NORTH AMERICA  
NAInquiries@weatherfordlabs.com

[Weatherfordlabs.com](http://Weatherfordlabs.com)



# Some things just go hand in hand.



CREATING VALUE IN EXPLORATION AND PRODUCTION

[emgs.com](http://emgs.com)

Houston: +1 281 920 5601 • Kuala Lumpur: +603 21 66 06 13 • Stavanger: +47 73 56 88 10 • Trondheim: +47 73 56 88 10



**We are full spectrum  
ZNodal technology**

**FairfieldNodal.com**

**From ZSYSTEMS to ZIMAGING**

OK, we admit it. We get really excited about nodal data. All kinds of nodal data. From land data acquired in dense urban areas or pristine wilderness to marine data from the shallowest to the deepest regions of the ocean floor. All

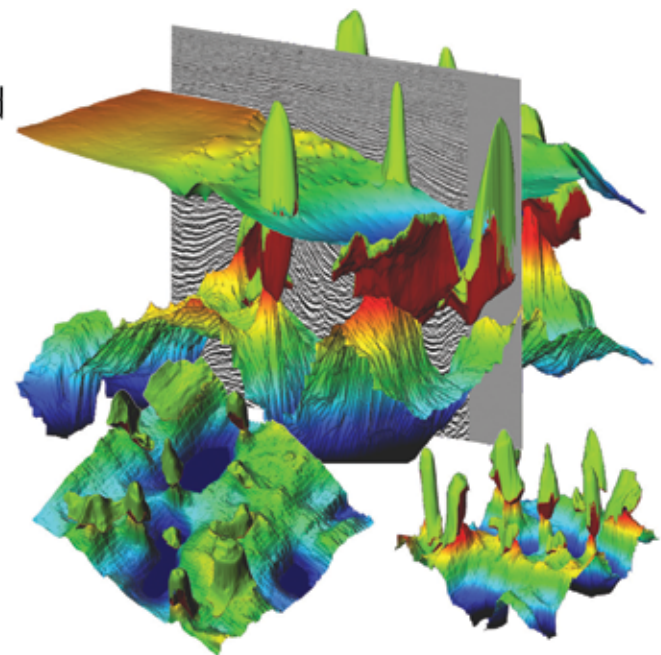
from our ZNodal Systems. We love to collect it, license it, process it and image it with specialized software we've designed to optimize the unique advantages of nodal data.

And we are good at it. We've been at this seismic data collection business for over 30 years. In fact, much of our spec data has been shot with cableless nodal systems that

we developed right here at FairfieldNodal.

Our ZNodal Systems are cost effective, reliable and available now for your next project anywhere in the world. And, we can assist you with the full spectrum of seismic data services from systems and acquisition through imaging.

We are not the biggest, slickest outfit in the business. We don't wear designer suits or drink chocolate martinis. But you can depend on FairfieldNodal for the highest quality nodal data systems and information anywhere. It's what we're all about.



*Legalities, realities are high hurdles*

# Iraq Potential Faces a Lot of 'Ifs'

By LOUISE S. DURHAM, EXPLORER Correspondent

There are a number of folks who appear to suffer from modern-day Chicken Little syndrome – except rather than running about proclaiming the sky is falling, they're all flutter that the world is running out of oil.


Perhaps so, but the global petroleum scene makes this prediction a hard sell to many.

New technology continues to provide access to previously inaccessible deposits, and big new finds aren't unusual. Look, for instance, at McMoRan Exploration's recent five-mile-deep discovery in the Gulf of Mexico that has the potential to open up a whole new play in the shallow water Gulf.

Then take a gander at the sizeable proven oil reserves – particularly in the Middle East, where Saudi Arabia reigns as the undisputed kingpin harboring about 260 billion barrels of black gold.

Iraq reportedly occupies second place on the giant reserves list, boasting 115 billion barrels, followed by Iran with 90 billion.

Iraq's petroleum deposits are concentrated principally in the northern and southern regions of the country. The bulk of oil production and exports originate in the southern province of Basra, while significant amounts come from fields in the northern region near the city of Kirkuk, according to AAPG member Louis Christian, a Dallas-based Middle East exploration consultant.



*Oil seeping from the Pila Spi formation on the north limb of the Shaikan Anticline, Iraq.*

Iraq essentially is one big oil pool waiting to be produced following years of turmoil in the country.

Christian emphasized that from a geological point of view, Iraq is far less intensely explored than Saudi Arabia, and perhaps Iran as well.

"Tens of kilometers or even 100 kilometers between wells and seismic lines in parts of Iraq west of the Euphrates River leave open, inadequately explored regions," he said, "where Iraqi gravity and magnetic modeling suggests undrilled

structural trends and horst blocks with the potential for Mesozoic and Paleozoic closures, carbonate shelf edges and reef trends analogous in age and dimensions to the Paleozoic basins of West Texas."

Christian said Paleozoic prospectivity in Iraq depends largely on lower Silurian source rocks, where thermal maturity runs the gamut from cool and immature to mature – and on to sometimes over-mature, depending on current temperatures as well as past burial and re-uplift histories.

## Just Getting Started

Look for the exploration action to rev up soon given the many companies just waiting for the chance to explore this oil-rich country, now that the political scene is beginning to stabilize somewhat and the government is putting out a welcome mat of sorts.

In fact, Halliburton CEO Dave Lesar is on record as saying he expects new drilling in Iraq to spark a "land rush," provided there's a peaceful Iraqi election in March as well as passage of an oil law by the nation's Parliament. Such a law would lead to a more inviting climate for foreign investment.

Considerable bickering and disagreements have stalled passage of a pending oil law, delaying an influx of the industry players standing on the sidelines eager to tap into the vast reserves. In the northern part of Iraq, Kurdistan stepped away from the fray early on and implemented its own law.


Attempts by the oil and service companies to secure contracts in the country may be a frustrating exercise, but the real challenges will come later.

Whether wanting to explore and develop or to provide services to existing fields, nothing will be easy in this region where years of warfare and lack of expertise both have taken their toll.

For instance, oilfield infrastructure has

See Iraq, page 14

## Finally - An answer for getting reservoir seismic OVER THE RESERVOIR!



• 4C/4D Node Seismic

- ANGOLA
- GoM
- NIGERIA



"Coming Soon to an Oilfield Near You!"

www.sbexp.com

Dubai  
T: +971 4 4271700

Houston  
T: +1 281 566 1666


Oslo  
T: +47 2240 2700

Rio  
T: +55 21 2494-0283

Singapore  
T: +65 9180 2605

Trondheim  
T: +47 7 3879500

RAISING THE STANDARD



## East Breaks

## MultiClient Wide Azimuth

- Size - 348 OCS blocks/ 8,108 km<sup>2</sup>
- Focus - Sub-Salt Miocene & Paleogene
- Technology:
  - Ramform Acquisition with 4.2 km Crossline Offset
  - True Azimuth 3DSRME & TTI Beam and RTM Imaging
- Delivery - Available Q4 2010

PGS MultiClient Wide Azimuth - Delivering a Clearer Image Sub-Salt

<b>Houston</b> Tel: 1-281-509-8000 Fax: 1-281-509-8500	<b>Oslo</b> Tel: 47-67-52-6400 Fax: 47-67-52-6464	<b>London</b> Tel: 44-1932-260001 Fax: 44-1932-266465	<b>Singapore</b> Tel: 65-6735-6411 Fax: 65-6735-6413
--	---	---	--

**A Clearer Image**  
www.pgs.com





Parasitic folds in the Pila Spi on the gently dipping south limb of the Shaikan Anticline.

## Irag from page 12

suffered dramatically from neglect and purposeful destruction, and many reservoirs reportedly have suffered damage due to lack of production know-how. Also, there's no guarantee that oilfield sabotage events are a thing of the past in this fragile country still plagued by terrorism, corruption and other problems.

### Developing Story

Thus far, the Iraqi government has conducted two bid rounds that included some of its largest fields.

In the first round, BP and China National Petroleum Corp. received the only contract, which entails redeveloping the enormous 17-billion barrel Rumaila field in southern

Iraq on the Kuwait border. The companies reportedly intend to spend \$15 billion to jack up the production to 2.85 million bopd from the current one million bopd, catapulting Rumaila to second place in output worldwide behind the giant Ghawar Field in Saudi Arabia.

Other giant fields in southern Iraq already are designated to see some action.

These include West Qurna, which is said to hold 21 billion barrels.

In a joint venture, ExxonMobil and Royal Dutch Shell were awarded a contract to develop the nine billion barrel West Qurna-1 field. Statoil and Lukoil are reported to have partnered to ink a deal to develop the 12-plus billion-barrel West Qurna-2.

Not far away to the east, Shell and Petronas latched on to a contract to develop the 13 billion-barrel Majnoon field, where development has been hindered by its location on the Iranian border. Majnoon reportedly means "crazy" in Arabic, which was considered to be an appropriate moniker for a field holding such massive reserves in a relatively small geographic area.

Oil industry interest in southern Iraq clearly is intense, yet the productive Kurdistan region in the north has its share of the action, including the prolific Kirkuk field, which was originally discovered in 1927. The field may hold nine billion barrels of remaining reserves, but it has suffered considerable damage.

For example, waterflood projects had broken down in the past, and the field workers were re-injecting processed crude and residual oil back into the sands because there was no other place for it, according to AAPG member Harry "Bud" Holzman, geological consultant.

### Independents' Day

Opportunities in Iraq aren't exclusively for the super-big players.

Look, for instance, at Gulf Keystone Petroleum Ltd., which is a Bermuda-registered independent oil and gas exploration company listed in London that focuses on exploration in the highly prospective and productive Kurdistan region in northern Iraq.

Gulf Keystone drilled the Shaikan1-B discovery well in 2009 in the Shaikan block near the city of Dohuk, about 85 kilometers northwest of Erbil. The block covers an area of 283 square kilometers.

The Shaikan structure in the Kurdistan province is an east-west anticline at the northwestern part of the Zagros/Taurus Foldbelt, according to AAPG member Joe Studlick, COO at Dynamic Global Advisors in Houston and a 2009 Robert H. Dott Award-winning co-author. The structure is on trend with several major discoveries, including Miran West, Kirkuk, Taq Taq and Tawke.

"The early Paleozoic history of this province was dominated by clastic deposition," Studlick said. "Silurian shale was deposited during this time and is a key source rock in the region."

"Carbonates dominate the reservoirs of the Mesozoic stable platform of the Zagros Foldbelt," he said, adding that "multiple potential source rock intervals – Triassic, Middle and Upper Jurassic, Lower and Middle Cretaceous – occur in this sequence."

The Shaikan1-B well reached TD at 2,950 meters measured depth and encountered nine hydrocarbon-bearing formations within Cretaceous, Jurassic and Triassic deposits. Drilling was halted several hundred meters above the planned TD because of an influx of high-pressure gas

See Kurdistan, page 20

# North West Shelf

## New Non-Exclusive 3D Seismic Surveys



Fugro Multi Client Services have many new and exciting 3D projects on the North West Shelf of Western Australia.

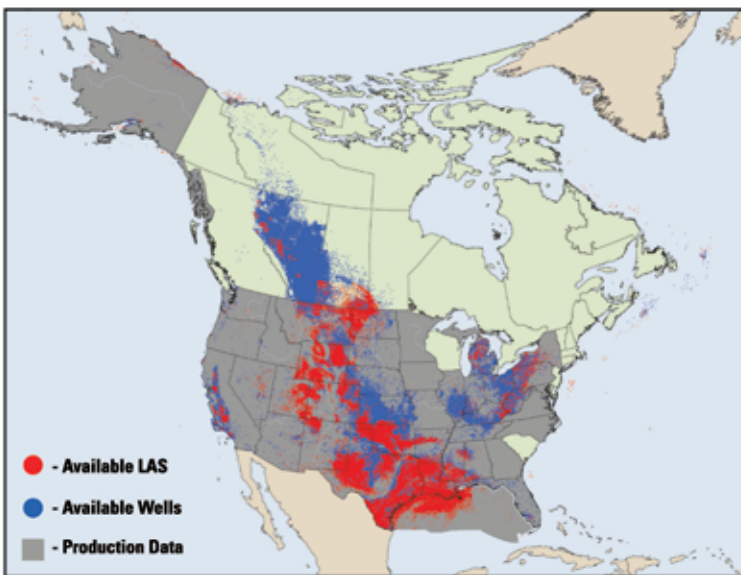
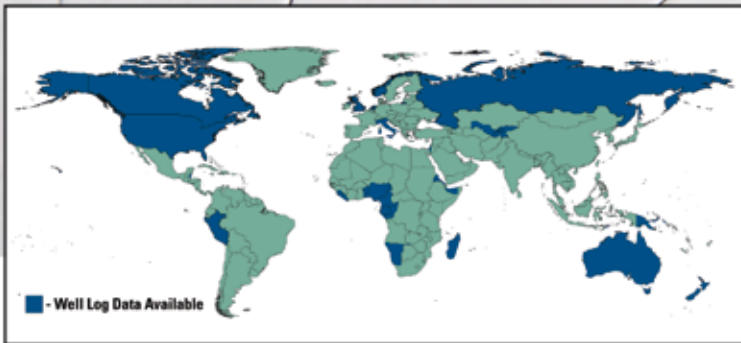
- **Cartier and Cartier West** - acquiring ~3,500 km<sup>2</sup> in the Timor Sea
- **Zeemeermin 3D** - recent acquisition of ~ 1,160 km<sup>2</sup>
- **Phoenix** - planning to acquire ~1,100 km<sup>2</sup> in the Canning Basin
- **Eendracht 3D** - currently acquiring ~8,000 km<sup>2</sup> in the Carnarvon Basin
- **Barrow Ultracube** - together with Searcher Seismic are reprocessing ~8740 km<sup>2</sup>

...see us first  
[www.fugromcs.com.au](http://www.fugromcs.com.au)

Fugro Multi Client Services  
Owen Dyer  
P: +61 8 9420 6085  
M: +61 413 607 363  
E: o.dyer@fugro.com



# Missing well data?



## Let TGS complete the picture.

TGS adds hundreds of complete LAS everyday to the **world's largest LAS library**, with well logs in 29 countries.

And since you asked for it, we now have nationwide **US Production Data**.

Our well data is online, available immediately, with a team of **dedicated customer support** specialists there for you.

If your own proprietary well files are piling up, our new team of **well data solutions** experts can build a custom solution suited to your needs.

Learn more at [www.tgsnopec.com/welldata](http://www.tgsnopec.com/welldata).  
Contact us at 888 LOG-LINE or [WellData@tgsnopec.com](mailto:WellData@tgsnopec.com).



Geophysical Products



Geological Products



Imaging Services

[www.tgsnopec.com](http://www.tgsnopec.com)

NORWAY +47 66 76 99 00 | USA +1 713 860 2100 | UK +44 (0) 1234 272122 | AUSTRALIA +61 8 9480 0000

© TGS-NOPEC Geophysical Company. All rights reserved.



**ipe**

Integrated Petroleum

*more.about@ipexco.com.br*





Expertise Co.

Rua Dezenove de Fevereiro, 69/71  
 Botafogo - Rio de Janeiro - RJ  
 Brasil - CEP 22280-030  
 T. +55 21 3622-9500  
 F. +55 21 3622-9513  
[www.ipexco.com.br](http://www.ipexco.com.br)

Pre-Salt Expertise  
 Geochemistry  
 Source Rock Geochemistry  
 Oil Geochemistry  
 Gas Geochemistry  
 HRGT  
 HRGTWD  
 HRMGIL  
 Reservoir Geochemistry  
 Chemical Analyses  
 Geology  
 Structural Basin Evolution  
 Stratigraphic Model  
 Facies Map  
 Plays & Leads Identification  
 Prospect definition  
 Exploratory Risk Analyses  
 Petroleum System Analysis  
 Geophysics  
 Seismic Interpretation  
 Time-Depth Conversion  
 Petrophysical Analyses  
 Gravimetric & Magnetometric Modeling  
 Magnetic-Telluric Modeling  
 Remote Sensing  
 Offshore Oil Slick  
 Onshore Oil Seep  
 Surface Geochemistry  
 Free Gas  
 Adsorbed Gas  
 Microbiology  
 Piston Core & Heat Flow  
 Petroleum Systems  
 Petroleum System Modeling  
 Static & Dynamic Reservoir Modeling  
 Multi Client Studies  
 Brazil, Peru, Congo & Namibia  
 Environmental  
 Environmental Monitoring  
 Field Data Collection  
 Interpretation of Environmental Data  
 Environmental Licensing  
 Environmental Auditing  
 Laboratory  
 Oil, Rock & Gas Geochemistry  
 Environmental Geochemistry  
 Biostratigraphy  
 Molecular Biology (DNA)  
 Biofuels Analyses  
 Contamination Analyses  
 Food & Chemical Analyses  
 Mud-Logging Analyses  
 Complex Mixture Analyses

*Its beauty lies in the eye of the beholder*

# Interpretation Skills Hone With Experience

By DAVID BROWN, EXPLORER Correspondent

It's a small miracle that someone can look at a set of seismic lines, then produce an interpretation related to real-world geology. And it's no surprise at all that some of those interpretations are wildly wrong.

At AAPG's upcoming Annual Convention and Exhibition in New Orleans, geoscientist Clare Bond will discuss the interpretation of seismic data, what builds confidence for interpreters – and what one technique produces the best results.

Bond, structural geologist for Midland Valley Exploration Ltd. in Glasgow, Scotland, will present "When There Isn't a Right Answer – Dealing With the Uncertainty of Seismic Interpretation to Maximize Success."

She and her colleagues have studied how geoscientists approach seismic information to develop geological models.

In particular, they were interested in the failed or inaccurate interpretation with a poor match to naturally evolved geology.

"You can kind of look at it with an expert eye and say, 'That doesn't work.' We were interested in why people create cross-sections that don't make any sense," she said.

Geoscientists aren't alone in struggling with incomplete information or flailing about because of unknown variables.

Bond cited a landmark paper by Nobel Prize laureate Daniel Kahneman and his frequent collaborator Amos Tversky, "Judgment Under Uncertainty: Heuristics and Biases," published in the journal *Science* in 1974.



BOND

"We were interested in why people create cross-sections that don't make any sense."

"It basically looked at how awful human beings are in making decisions when there is uncertainty," she noted, "or at least risking."

### The Bearing of Bias

As part of this project, Bond gave a synthetic seismic section to various participants and asked for their interpretations. Participants in her studies have been drawn about 50-50 from industry and academia, and have ranged from university undergraduates to professionals with more than 15 years of experience, she said.

Out of 412 interpretations:

- ▶ Only 21 percent of the participants identified the correct tectonic setting of the original model.
- ▶ Only 23 percent were able to highlight the three main faults in the seismic image.
- ▶ Only 10 percent of the interpretations showed the correct inversion model for the section.

That experiment quantified the range of

conceptual uncertainty for the seismic set and helped identify factors that influence how knowledge and concepts are applied to seismic interpretation.

By examining the results, Bond and her colleagues were able to classify distinct interpretational techniques, to determine what approaches worked best and to study how experience, bias and area of expertise affected the interpretation process.

Bond noted that one challenge for an interpreter is honoring the seismic data while devising a geometrically possible model – an interpretation relevant to and consistent with real-world geology.

"There's always this interplay going on," she said.

Bias can have a negative or positive effect. For instance, if an interpreter is biased toward a model involving basin subsidence and subsidence is a factor in the correct interpretation, the chance for a right answer increases.

But bias, area of expertise and prior experiences can lock an interpreter into a

wrong or unhelpful approach.

### Workflow Strategies

To minimize that risk, Bond has suggested workflow strategies that broaden the range of concepts available to geoscientists as they interpret seismic data, followed by strategies to refine the models produced.


Specifically, her suggestions for interpretation include:

- ▶ Using one or more geoscientists with a range of prior knowledge.
- ▶ Exposing geoscientists to multiple concepts prior to interpretation.
- ▶ Removing regional and tectonic context.
- ▶ Encouraging multiple interpretations.

For assessing concepts and refining and risking models, she suggested:

- ▶ Using structural evolution and restoration techniques to determine model viability.

See *Interpretation*, page 20





See more.  
Share more.  
Produce more.

Visit us at  
**Booth 1220**  
at 2010 AAPG  
in New Orleans

ROCK & FLUID CANVAS™ 2009







www.pdgm.com

See for yourself what the very latest in innovative scientific applications, coupled to a very flexible data management system, can deliver for your projects.

Paradigm™ Rock & Fluid Canvas™ 2009 is the only solution suite to cover the whole workflow from seismic and petrophysical processing, through interpretation, model building and characterization to a fully engineered drilling plan. Workflows are easily adapted to the specifics of the issue at hand, and can federate data from multiple repositories or databases.

Meaning? When you join the fast-growing community of geoscientists using Paradigm solutions, you will have the tools to finish your projects sooner while having collaborated more thoroughly across disciplines to achieve the best result.

Welcome to a whole new world!



Why choose between scientific rigor  
and ease of use? **Power Up**



### **Introducing High Science Simplified™**

Landmark's latest applications marry our legendary rigor and reliability with new features that make our software easier than ever to use. For instance, GeoProbe® 5000 software now enables 2D interpretation in a 3D environment. Your OpenWorks® 5000 database shares project-specific knowledge among numerous programs.

And AssetConnect™ software lets you optimize production workflows with drag-and-drop functionality. Learn about hundreds of similar improvements – with zero compromises – at [halliburton.com/landmark](http://halliburton.com/landmark).

**High Science Simplified™**

**HALLIBURTON**

Landmark Software  
& Services

## Kurdistan from page 14

while drilling the borehole.

Studlick noted that seismic data show prospective deeper closures that will be tested by further drilling in 2010.

A 3-D seismic program over the Shaikan structure also is planned for 2010.

Gulf Keystone contracted DGA while the well was still drilling, to evaluate the resources discovered by the Shaikan1-B well, which was a kind of feather-in-the-cap event.

"It's a rare opportunity in one's career to be able to evaluate a world class discovery," Studlick emphasized. "I believe Shaikan was in the top five discoveries in 2009."

DGA estimated the oil resources between 1.9 BBO and 7.4 BBO with a mean value of 4.2 BBO. Gas resources

range from 0.4 Tcf to 1.5 Tcf with a mean value of 0.8 Tcf. High side resources are estimated at approximately 13 BBO and 2.7 Tcf. There was no free water level encountered in the well through TD.

The Shaikan discovery not only demonstrates a significant resource but significantly reduces the geologic risk in Gulf Keystone's adjacent opportunities: the Sheikh Adi, Akri Bijeel and the Ber Bahr blocks, which are on trend with the Shaikan structure. The discovery proves the presence of hydrocarbon source and migration in the area.

The pleasant work experience in Kurdistan was an added bonus.

"Working in Kurdistan for the last two years has been a pleasure," said AAPG member Chris Garrett, vice president of operations at Gulf Keystone.


"The scenery and geology are

exceptional, and the Kurds are welcoming," he said, "and the Kurdish government is helpful, proactive and positive.

"Gulf Keystone as an operator has been encouraged to move forward with a minimal amount of bureaucracy," Garrett noted.

"This, combined with the spectacular Shaikan prospect, has allowed us to quickly drill the Shaikan1-B discovery well."

Holzman expressed confidence that if Iraq gets its act together with a good hydrocarbon law and brings in the service companies to repair the infrastructure, there's no reason why the country couldn't overtake any place in the world in production. The veteran geologist emphasized the country is the size of Texas with about 2,300 wells drilled.

"They have the oil, and they just need to get it out," he said. "It's easy to get to, and the exploration costs are extremely low." 

## Interpretation from page 18

▶ Considering regional and tectonic context.

▶ Use of peer review and specialist technical assurance.

▶ Assessment of play impact.

Examples from the interpretation exercises can be found online in the Virtual Seismic Atlas (VSA) at [www.seismicatlas.org](http://www.seismicatlas.org).

VSA describes itself as an "open access community resource to share the geological interpretation of seismic data," with high-resolution images that can be freely downloaded and explored.

Overseen jointly by the University of Aberdeen and the University of Leeds, the VSA project is supported by the Natural Environment Research Council, the Geological Society of London, the Petroleum Exploration Society of Great Britain and a number of energy companies.

### Take Your Best Shot

Bond's presentation at the New Orleans meeting will examine interpretation of seismic data sets by geoscientists at various career stages. Her co-authors are Zoe Shipton, Euan Macrae and Chris Philo, all from the department of geographical and earth sciences at the University of Glasgow.

By studying the evolution of approaches to seismic interpretation along with the interpreters' level of experience and expertise, Bond and her colleagues have been able to identify key skills and technical workflows.

That enabled the development of new training strategies, with the goal of helping geoscientists optimize their interpretational ability, at any career stage.

The overall study compared two experiments. In the first, geoscientists were asked to interpret a seismic section without any information about geological setting, stratigraphy or other context. In the second, participants were given a seismic section with five possible interpretations and asked to choose the best one, or to make their own.

Comparing those exercises provided information about how geoscientists evolve skills to deal with interpretational uncertainty and how their approaches change when similar problems are framed differently.

Macrae will follow that paper with the presentation "Uncertainty Analysis of Geological Interpretations," with Bond and Shipton as co-authors.

His presentation will describe a statistical investigation of the factors that contribute to conceptual uncertainty in interpretation, called the Freyja Project.

"The original project was called Odin – we gave them the names of gods from Norse mythology," Bond explained.


A questionnaire and seismic image will be handed out to members of the audience for the presentation, so everyone who wants to can participate in the project, she said.


What builds confidence for seismic interpreters?

The key is experience, Bond observed.

Right or wrong, geoscientists with more experience were more willing to identify and label features like fault lines in a seismic section.

And what one, specific approach produces the most accurate seismic interpretations?

Bond will discuss that finding, and others, during the April 12 afternoon session, "Seismic Interpretation of Faulted Reservoirs: How to Get the Right Answer the First Time." 



*"NeuraSection is unbelievable!  
I loaded all my data, started  
correlating and created cross  
sections in under an hour!  
Why haven't I heard about this  
application before?"*

Steve Jackson, Geophysicist,  
Texas Standard Oil & Gas, LP

## NeuraSection "Works the way a geologist thinks"\*

Quickly see the whole geological picture with NeuraSection. This intuitive and user-friendly package puts you back in control of your work. See why geologists everywhere are switching to NeuraSection.

- Advanced log correlation
- Instant interactive cross sections
- Gridless multi-surface mapping and reserve calculations
- Integrated presentation montaging
- Prompt solutions from dedicated support staff

See us at AAPG Booth 808 or  
online at [www.neurasection.com](http://www.neurasection.com)

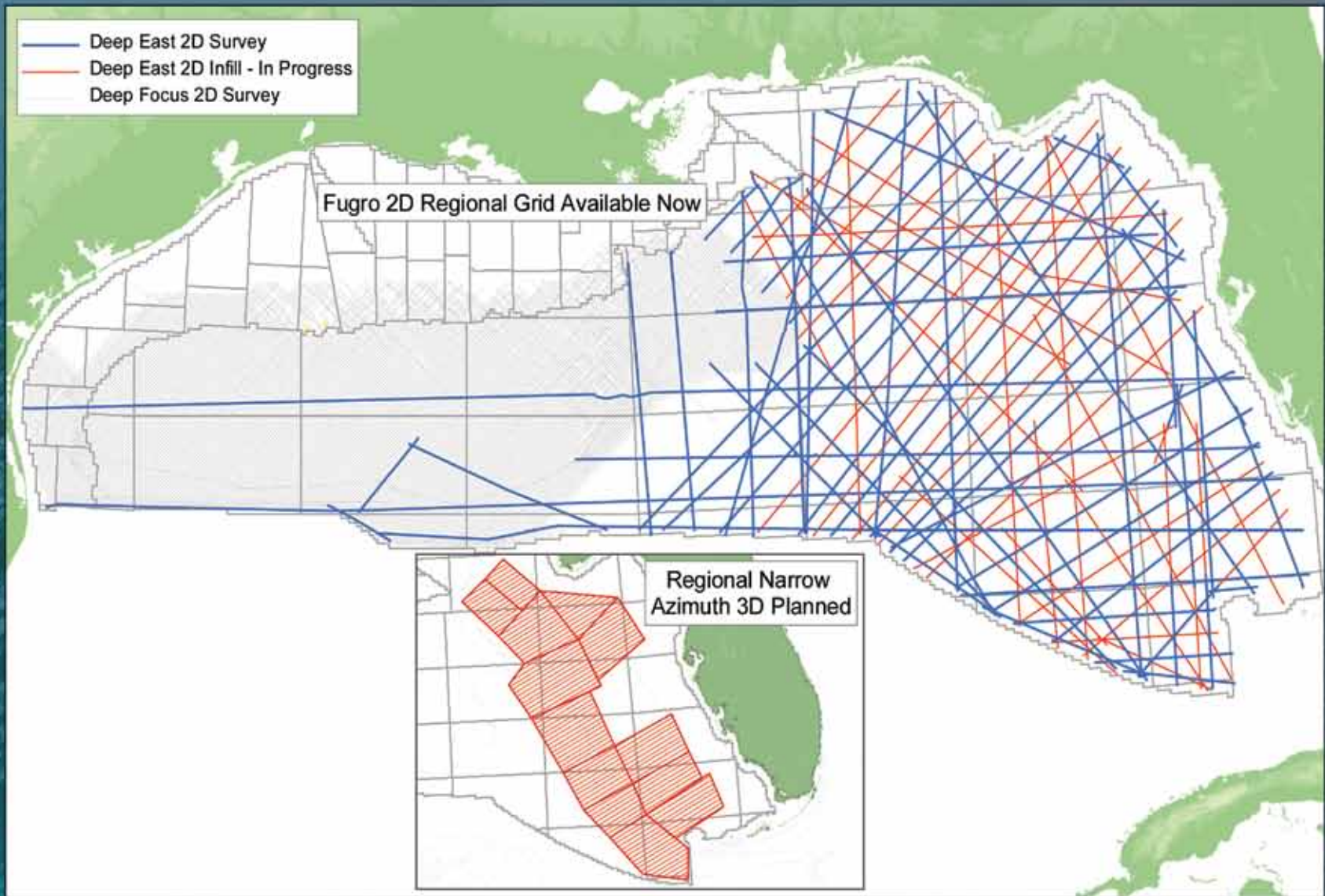
**Neuralog**

Turning Paper Into Petroleum

© 2010 Neuralog, Inc. • [www.neuralog.com](http://www.neuralog.com) • 1.281.240.2525 • 1.800.364.8728

\*Carol Shiels, Geologist, Shiels Engineering

# Florida Infill Underway...



## New Data Available

Fugro Multi Client Services, Inc.

Charles Bowen  
713-369-5824  
cbowen@fugro.com

Kenneth Mohn  
713-369-5859  
kmohn@fugro.com

Marvin Taylor  
713-369-5864  
marvintaylor@fugro.com

Mike Whitehead  
713-369-5862  
mwhitehead@fugro.com



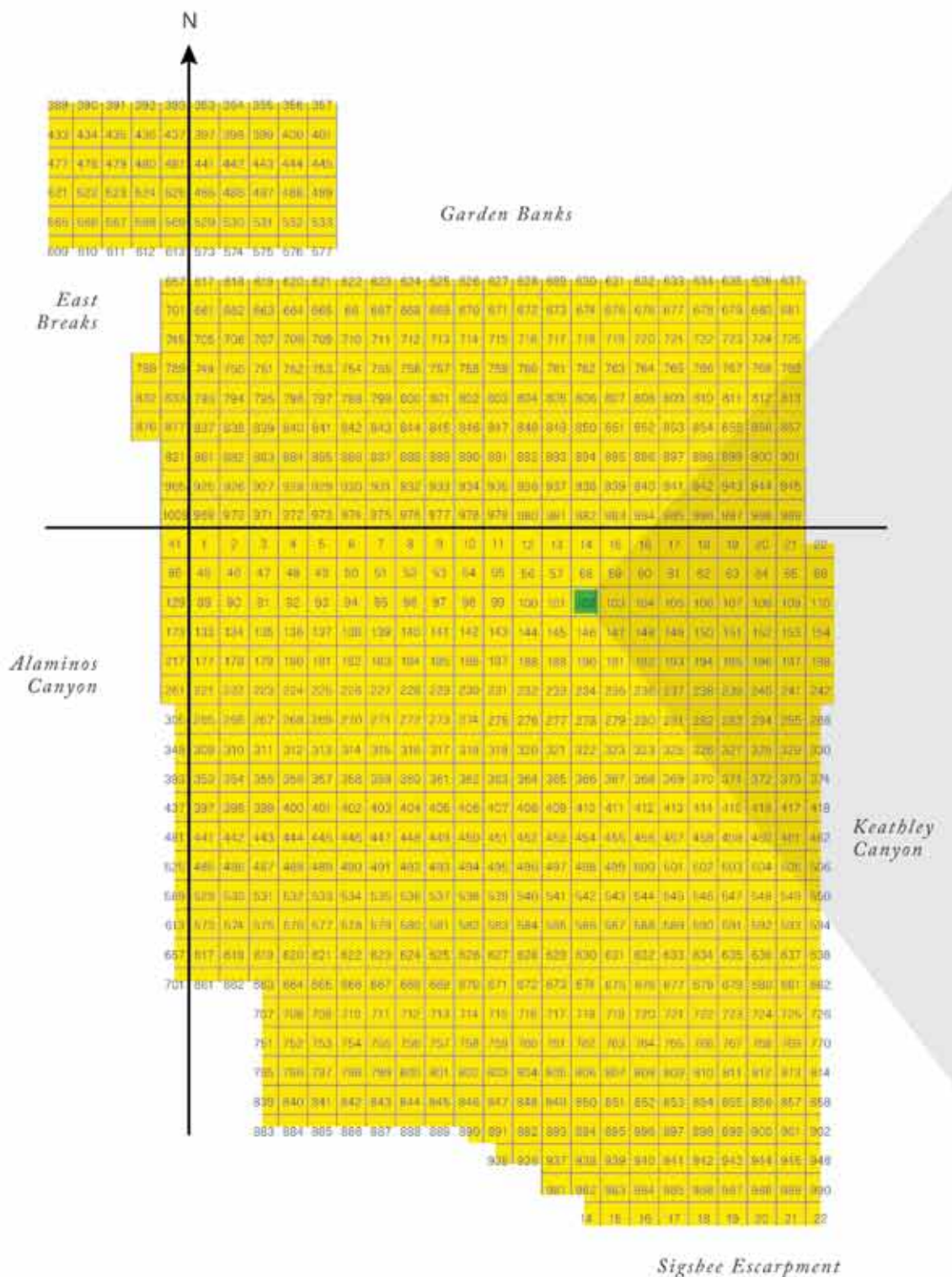
Ready for a giant deepwater discovery?

# Grab your Tiber by the tail.


**After the giant oil discovery in Keathley Canyon block 102, the region has proven to hold record-breaking possibilities.**

Our new depth products within the area will deepen your insight. Geophysical Pursuit offers a variety of Beam, Kirchhoff & Wave Equation PrSDM volumes in the area. Our survey extends from East Breaks all the way to Sigsbee Escarpment — encompassing over 700 blocks.

Expand your understanding of the Western Gulf. For the most innovative seismic solutions in the Gulf Coast, call Geophysical Pursuit at 713-529-3000.



GPI offers over 700 blocks of survey with a variety of Beam, Kirchhoff & Wave Equation PrSDM — extending from East Breaks all the way to Sigsbee Escarpment.



[www.pgs.com](http://www.pgs.com)

[www.geopursuit.com](http://www.geopursuit.com) • 713-529-3000



*'Kaleidoscope' gives seismic a different perspective*

# Play This: Game Chip Aids Exploration

By LOUISE S. DURHAM, EXPLORER Correspondent

**F**ew folks would think video games have anything in common with seismic imaging.

Yet a gaming chip is at the heart of Repsol YPF's new proprietary technology designed to elevate seismic imaging to a whole new level of refinement.

In fact, the chip providing the punch to accomplish this just happens to be the same one used in the Sony PlayStation 3 game consoles.


The multi-cell processor is powering the next generation of high performance computers needed to handle the new seismic imaging algorithms required to succeed in the highly competitive business of subsalt exploration, particularly in the deepwater Gulf of Mexico with its ever growing volumes of seismic data.

Officially dubbed Kaleidoscope, the Repsol project dedicated to developing this innovative technology had the benefit of input from a consortium comprised of representatives from industry, academia and non-industry business entity IBM.

"The idea for Kaleidoscope is to look at the same seismic data available to all companies, but completely from a new perspective," said Francisco Ortigosa, director of geophysics at Repsol YPF.

To get there, the company veered off the usual path.


"Traditionally in industry, research is made on the algorithms with the thought that someone will provide the hardware



*Data property of TGS, processed by Repsol.*



*The glass-encased MareNostrum supercomputer and (above) a seismic data comparison from the Gulf of Mexico showing a salt body resembling a pillow-like structure. Section A has been processed using Wave Equation Migration (WEM); section B is the same section, but processed with Reverse Time Migration (RTM).*



needed," Ortigosa said. "We decided we would grab the bull by the horns and develop the hardware platform at the same time as developing the algorithms – and this approach proved very successful."

### Quality Control

It was determined four specific characteristics were essential to the processor:

- ▶ Multi-core element (multiple processing cores on a chip).
- ▶ Based in commodity off-the-shelf markets in order to be sufficiently economical to flourish and be applied extensively.
- ▶ Low power consumption.
- ▶ Manufacturer's hands-on support.

Ortigosa noted that after evaluating different platforms, they realized that

See **Game Tech**, page 26



# POLAND

## SHALE DATA PACKAGE

### PUT COMPREHENSIVE SOURCE ROCK DATA TO WORK FOR YOU TODAY.

Weatherford Laboratories has assembled comprehensive data on seven shale basins in Poland, encompassing 112 wells and over 1,000 samples. These packages provide a definitive picture of thermal maturity and organic richness for each basin—and they are available *today*. What's more, all data is privileged information for purchase only; it is not shared.

Additionally, a suite of oil samples from the Baltic depression and Polish basin is available for custom testing when more extensive analyses are required.

To learn more, visit [weatherfordlabs.com/poland/](http://weatherfordlabs.com/poland/) today. You'll make decisions about potential shale plays with greater confidence tomorrow.



Well Name	Operator	Basin Name	Polish Province	Latitude	Longitude	Top Depth [ft]	Bottom Depth [ft]
80s 1	Polish Government	Baltic Depression	Baltic Sea	55.426667	17.378333	1331	1852
Banachow IG 1	Panewney Institute of Geology	Polish Basin	Wielkopolskie	52.879447	18.793369	2478	3346
Barkowo 1	Polish Government NSG SA	Polish Basin	Zachodnio-Pomorskie	53.841894	15.236233	3150	3164
Balegóra 1	Polish Government NSG SA	Baltic Depression	Pomorskie	54.823575	17.979025	2363	2943
Białogóra IG 1	Panewney Institute of Geology	Volhynia-Podolian Manocline	Lubelskie	50.981667	23.725278	1442	2540
Błotno 3	Polish Government NSG	Polish Basin	Zachodnio-Pomorskie	53.758111	15.053975	3540	3253
Braza 3	PDNG/ZPNG Pila	Pomeranian Trough	Pomorskie	53.884819	17.247072	2004	2006
Budziszewice IG 1	Panewney Institute of Geology	Polish Basin	Lodzkie	51.709556	19.880556	4555	4561
Bryczyna 1	Polish Government NSG	Polish Basin	Kujawsko-Pomorskie	52.668056	18.627900	1229	5676
Chabowo 1	Polish Government NSG	Polish Basin	Zachodnio-Pomorskie	53.250814	14.497972	691	2544

Partial Well Data

CONTACT  
PolandInquiries@weatherfordlabs.com

Weatherfordlabs.com



You now have  
an **alternative...**


## The Seismic To Simulation Alliance



See Your New Choices

**[www.STSAlliance.com](http://www.STSAlliance.com)**

Integrated Workflow Meets Best of Breed Science



*Who said bigger is better? Certainly not anyone connected to the computer world, where advances over the past 15 years have resulted in huge amounts of power being condensed into small packages. The chip here boasts enough power to make a big difference in the world of seismic data processing.*

Photos courtesy of Repsol

## Game Tech from page 24

the cell processor developed by Sony, IBM and Toshiba that's used in the PlayStation 3 and other consumer electronics fulfilled those four requirements.

He noted also that the chip is basically designed for real time response.

The decision to use the chip led to assembly of a powerful, physically small supercomputer containing 600 of the processors and packing a mega punch equivalent to 10,000 PCs.



ORTIGOSA

"IBM manufactured the chips and tailored the supercomputer to our requirements and completely tailored it for the kind of algorithms we're running," Ortigosa said. "This computer is unique in its own species."

Repsol has been using this advanced tool successfully for the past two years to process seismic data from subsalt environments in the Gulf of Mexico and offshore Brazil. The turnaround is exceptionally fast, but the data can be processed very quickly without any tradeoff of quality, according to Ortigosa.

"Kaleidoscope is able to ensure the maximum possible imaging quality regardless of the computer power required," he said. "The economic value of Kaleidoscope is that it gives better images leading to better decisions."

### Something's Coming

Even so, the current technology is only one component of what's to come.

Repsol kicked off its Phoenix project at the end of 2009, taking what they already have developed one order of magnitude faster and one better.

Kaleidoscope and Phoenix provide yet another example where the industry presses on to devise the technologies needed to continue exploring efficiently and economically in an array of challenging circumstances.

"It's very interesting that every time we change the old plays, we have the talent to find new geophysical tools to image these (new) plays," Ortigosa said.

This is no small feat given that the computing power to find oil in the deepwater subsalt Gulf of Mexico is three orders of magnitude higher than the computing power needed in the 1980s and 1990s on the shallow water shelf.

"In the Gulf in the '80s, pre-stack time migration was good enough for shallow water shelf exploration," Ortigosa said. "Then we went deeper, working with the salt flanks, and the standard algorithm used was the Kirchhoff equation."

"Moving even deeper and below the salt, where Kirchhoff couldn't see, we had to develop wave equation migration," he said. "This was only possible because of PC Linux clusters."

"Now because of changing geological plays, we had to develop reverse time migration, or RTM," he noted. "But RTM requires computing power an order of magnitude higher than wave migration."

"It's easy to see how computing power and imaging algorithms align in the Gulf of Mexico," Ortigosa added.

"New plays are coming, and for these we don't have the computer power," he said. "That's why Phoenix is coming to fill this gap."

"In the Gulf of Mexico now, it makes sense to invest in this kind of technology or research," he noted, "because a 10 percent to 15 percent increase in the probability of success with technology makes it economic."

Repsol, an integrated Spanish oil and gas company, has received considerable recognition for the technology coming out of the Kaleidoscope project.

The IEEE granted it an award for one of the five most innovative projects worldwide in 2008. Another of several awards came in December 2009 when the company received the Platt Energy Award for commercial technology of the year. 



## A WORLD OF INTELLIGENCE, DELIVERED.

As the search for energy resources moves to the world's less-hospitable regions, one company stands ready to venture forth where few have dared.

Geokinetics has blazed new trails into some of the planet's most extreme environments. Pioneered the use of innovative technologies. Adapted to harsh conditions. And accepted challenges from which others shrink. All to bring you 2D/3D/4D seismic


data acquired and or processed from land, transition zones or shallow water regions. And bring back the seismic data that is worth developing.

Which is why more and more results-oriented energy companies depend on Geokinetics. We deliver the decision-critical intelligence it takes to cut the cost of every barrel of oil you discover.


INGENUITY. EXPANDING. WORLDWIDE. [WWW.GEOKINETICS.COM](http://WWW.GEOKINETICS.COM)



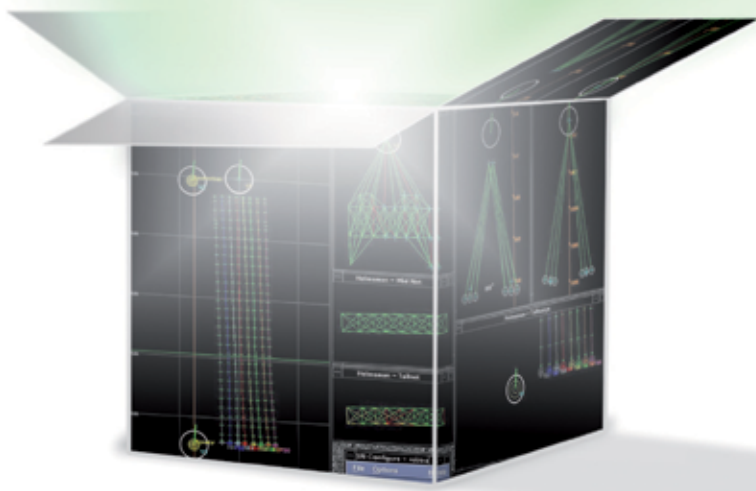
# The Power of Creativity



Isotropic RTM from the Walker Ridge WAZ multi-client survey, Gulf of Mexico



TTI-RTM from the Walker Ridge WAZ multi-client survey, Gulf of Mexico



## TTI-RTM WIDE-AZIMUTH IMAGING

### CHALLENGE

- ➔ To enhance subsalt seismic images in the deepwater Gulf of Mexico to help geoscientists generate a more accurate understanding of the subsurface for improved exploration, production and development.

### SOLUTION

- ➔ Wide-azimuth data acquisition coupled with the CGGVeritas proprietary TTI-RTM (Tilted Transverse Isotropic – Reverse Time Migration) imaging technology provides enhanced illumination of subsalt reservoirs and produces more coherent and focused subsalt images.

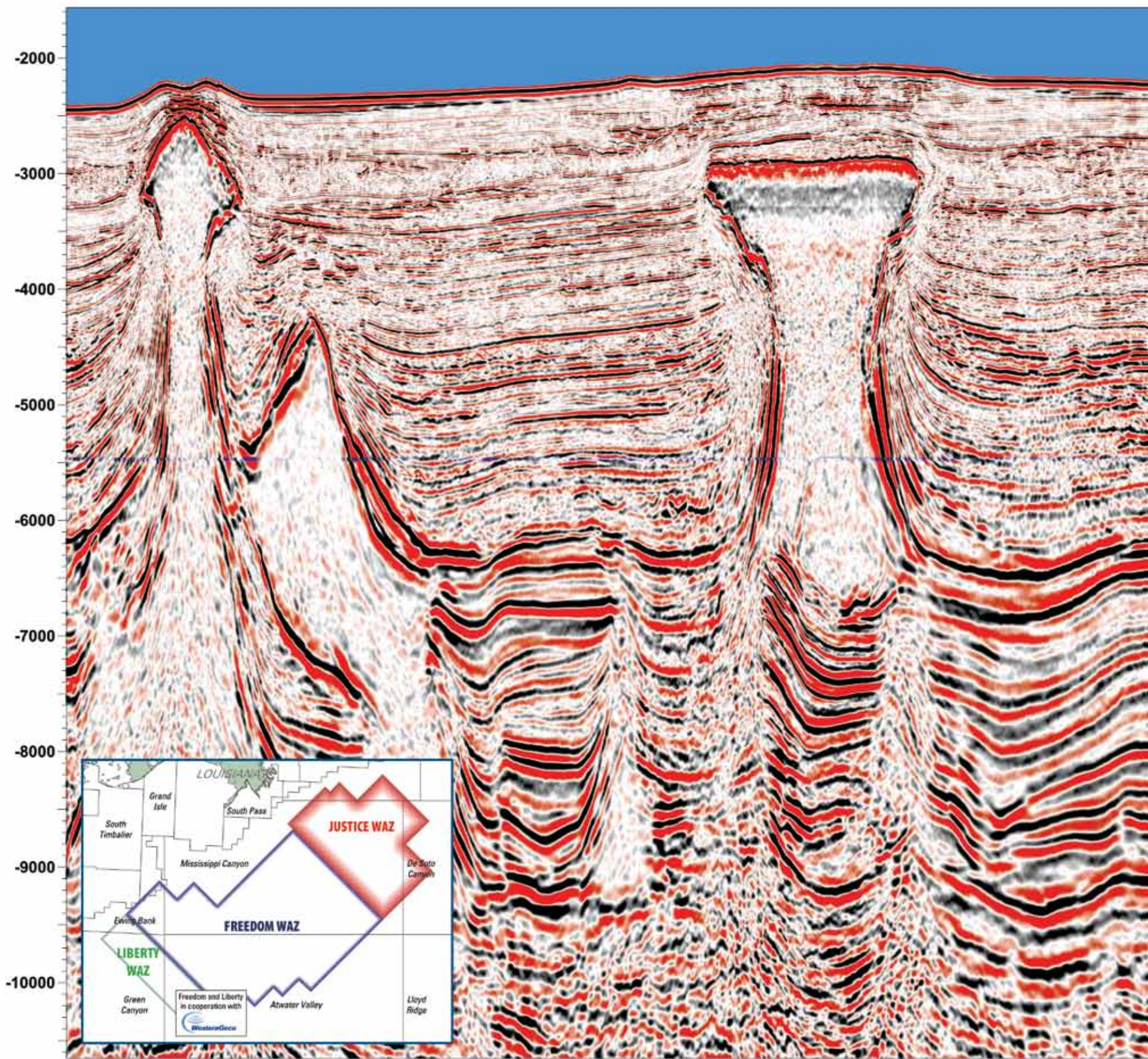
### RESULTS

- ➔ Consistently, TTI-RTM produces more coherent and focused subsalt images based on a high-fidelity velocity model and clearly defined salt geometry, which incorporate the TTI wave propagation effect.



[cggveritas.com](http://cggveritas.com)

# The Pursuit of Justice is un



TGS announces a new wide azimuth survey in the central Gulf of Mexico. For more information, please contact your TGS sales representative at 713-860-2100.



Geophysical Products




Geological Products



Imaging Services

# nderway!



- ~335 OCS blocks
- True Azimuth Multiple Elimination (TAME™)
- Anisotropic PSDM tied to the best available well data
- Intermediate and final products will include RTM and Kirchhoff PSDM

[www.tgsnopec.com](http://www.tgsnopec.com)

Do you speak 'seismic?'

# 'Conversation' Without Velocity

By LOUISE S. DURHAM, EXPLORER Correspondent

**S**eismic data processing technology has progressed markedly over the past decade or so.

In fact, the research folks sometimes come up with a new technology that doesn't just push the envelope, it appears to blast all the way through.

"Talking seismic data" no doubt fall into this category.

Using new seismic methods, the processor or interpreter decides on the topic for the data to "talk" about and then instructs them to talk to one another, staying focused on a specific seismic processing goal until the data conversation delivers the specific processing objective.

This is no joke.

In fact, this technology already has resulted in forms of coherent noise removal (for example, removing free surface and internal multiply reflected events) that require no subsurface information and are now widely used within the petroleum industry.

They are particularly effective in complex geologic situations, such as subsalt plays in the Gulf of Mexico, offshore Brazil and the Red Sea.

The thrust now is to extend that earlier noise removal capability to the extraction of useful subsurface information from signal.

Researchers have developed and are preparing to field test a new imaging method that enables seismic events arriving at the recorder to "converse" with each other to reveal a raft of critical information beneath the earth's surface.



WEGLEIN

"We set up a math-physics conversation where we get them to talk together, thereby getting data to cooperate and participate in reaching seismic processing goals."

Included among the goals are depth imaging, target delineation and Q compensation – each using a distinct data conversation that focuses on one of these goals.

The added kicker is this can be accomplished without any firsthand knowledge of the earth and can be achieved directly and without any indirect expression of a need for subsurface information through a proxy – velocity and other subsurface data are unnecessary.

This near-mystical-sounding development stems from the Mission-Oriented Seismic Research Program (M-OSRP) established in 2001 at the University of Houston (UH). The program is supported by more than a dozen major oil and industry service companies.

The M-OSRP functions under the leadership of its founder, Arthur Weglein, who is the Hugh Roy and Lillie Cranz Cullen Distinguished Professor of Physics at UH.

The research effort is complex, but the goal is defined succinctly: "We want to make the currently inaccessible petroleum


target accessible," Weglein said, "and the accessible target better defined."

### Coming and Going

When a seismic source sends a signal into the earth during the data acquisition phase, it continues traveling until it hits an interface, when a part of it is reflected back to the seismic recorder. The larger the contrast in properties at the interface, the larger the amplitude or size of the reflection. The time of the arrival reveals how long the round trip required.

"We classify events by whether they go straight down and back up, which we call a primary," Weglein said, "or if a wave bounced around a bit and then comes back up we call it a multiply-reflected event, or a multiple."

"You want to get rid of multiples because they hit too many reflectors, and you can't decipher and isolate the encoded information within the multiply-reflected event's complicated history," Weglein noted. "We've become known for getting rid of the



multiples – without knowing anything about the earth."

Here's the blueprint.

Historically, the only way to know if the signal went down and straight back, or whether it has bounced around and hit multiple reflectors prior to returning is to know the earth, particularly to be able to determine velocity of the signal as it traversed the subsurface.

"If we mathematically make events talk to each other in a math-physics sense, we set up a math-physics conversation where we get them to talk together, thereby getting data to cooperate and participate in reaching seismic processing goals," Weglein said. "Without that cooperation all seismic processing methods – for example, for multiple removal or depth imaging – require subsurface information to reach the same end."

"By getting events to cooperate and communicate with each other with a certain

[See Chat Room, page 32](#)


**OpendTect**  
Join the Movement

**Completely Free**

As of v 4.0 OpendTect is a **complete** seismic interpretation system that is released under a dual licensing scheme: Completely **free** as Open Source software under the GNU GPL license and with zero license fee under a commercial license.

**download now!**  
[www.OpendTect.org](http://www.OpendTect.org)

product of **dGB**  
[www.dGBes.com](http://www.dGBes.com)



## A FEW THINGS A GEOSCIENCE PROFESSIONAL SHOULD KNOW WHEN EXPLORING A CAREER WITH SAUDI ARAMCO:

- 1. The Red Sea and Rub' al Khali have huge potential for new discoveries.*
- 2. We embrace bold new concepts to tackle tough technical challenges.*
- 3. Energy is our #1 export ... Adventure stories a close second.*

In other words, a career with Saudi Aramco is more than just a job. It's exploring vast new frontiers for oil and gas resources, working with ground-breaking technologies, and teaming with top-notch professionals dedicated to a secure energy future. It's also the opportunity for you and your family to experience international travel adventures, develop friendships that last a lifetime, and enjoy a highly competitive compensation and benefits program.

Enrich your life. Visit [www.Aramco.Jobs/EX](http://www.Aramco.Jobs/EX).

أرامكو السعودية  
Saudi Aramco



## Chat Room from page 30

conversation, they tell us which events are down and back, i.e., primaries, and which are multiples – without our knowing the earth,” he said.

“The inverse scattering series, or ISS, is a math-physics program we’ve developed that allows that kind of communication between events for different seismic purposes,” Weglein continued. “The ISS has the unique ability to achieve all processing goals directly and in precisely the same manner that free surface multiples are removed, i.e., without subsurface information.

“The methods we originally developed 20 years ago for removing multiples were highly controversial and radical when we first introduced them, due to their claim of not needing any subsurface information,”

Weglein continued. “However, our earlier (so-called) radical ideas for removing all multiples have now become fully mainstream and are in widespread industry use worldwide.

“Now we are focused on primaries and target information extraction,” he said, “and we now claim we can directly determine the depth of the target without any need for a velocity model – that’s the current controversial and radical thought.”

### Complex Challenges

Ordinarily, when working with an individual primary event, the questions become:

- ▶ How deep in the earth did the down-going wave encounter a reflector?
- ▶ What did it experience at that depth?
- ▶ Is what resides at the reflector something that interests the petroleum industry?

In a simple homogeneous geologic setting where the wave velocity may be known to be, say, 60 mph, and the wave makes a round trip into the subsurface and back in one hour, determining the depth of the reflector to be 30 miles is a slam-dunk.

Venture out to the deepwater Gulf of Mexico and such simplicity disappears.

“The problem with current imaging in the deepwater Gulf of Mexico underneath the salt in the subsalt environment is we can’t often enough and accurately enough figure out the velocity above the target, because the salt is very complex,” Weglein said. “They can’t get that 60 mph, so to speak.

“If I have a top salt primary, or bounce, and a primary from bottom salt and the subsalt target primary and I know the velocity experienced to reach each of these, then I could figure the depth,” Weglein said. “But all too often I can’t because it’s a very complicated problem.

“We have a roughly 90 percent failure rate in the deepwater Gulf of Mexico drilling, with 25 percent not even reaching the target,” Weglein said. “At \$150 million per exploration well, and the pressure to develop fields with fewer wells, this confluence of technical difficulty, drilling hazards and costs is a pressing challenge for the petroleum industry.

“If we were more effective in determining velocity and acquiring images under salt we would have a higher percent success in drilling,” he said.

Well, you say, maybe people just need more data and more computer speed.

Won’t work.  
“Collecting more data and acquiring faster computers is important and useful, but they do not recognize a key underlying problem behind drilling dry holes – and hence, by themselves, do not represent a comprehensive solution and response,” he said.

“What’s missing and what’s wrong is what we call a breakdown or violation of algorithmic assumptions, violations not caused by limited data or computers,” Weglein noted. “Because the current ability to find velocity fails under complex geology, we’ve been looking for a method to find depth without needing velocity, aiming to locate and delineate target reservoirs without having to know anything above it.”

### Up to Speed

To overcome a problem in determining velocity, Weglein cited two approaches:

▶ Find a new, improved way to find the velocity, and then you can use current imaging methods that depend on having an accurate velocity model. However, there’s no candidate method or concept today with that improved velocity promise or potential.

▶ Find a totally new imaging method that doesn’t need velocity either directly or indirectly, which is what the M-OSRP is doing.

“These primaries at the top of the salt, bottom of salt and subsalt target have to have a conversation – a math-physics conversation,” Weglein emphasized. “There’s a certain math-physics communication that occurs that ISS allows that will output the depth without the velocity.

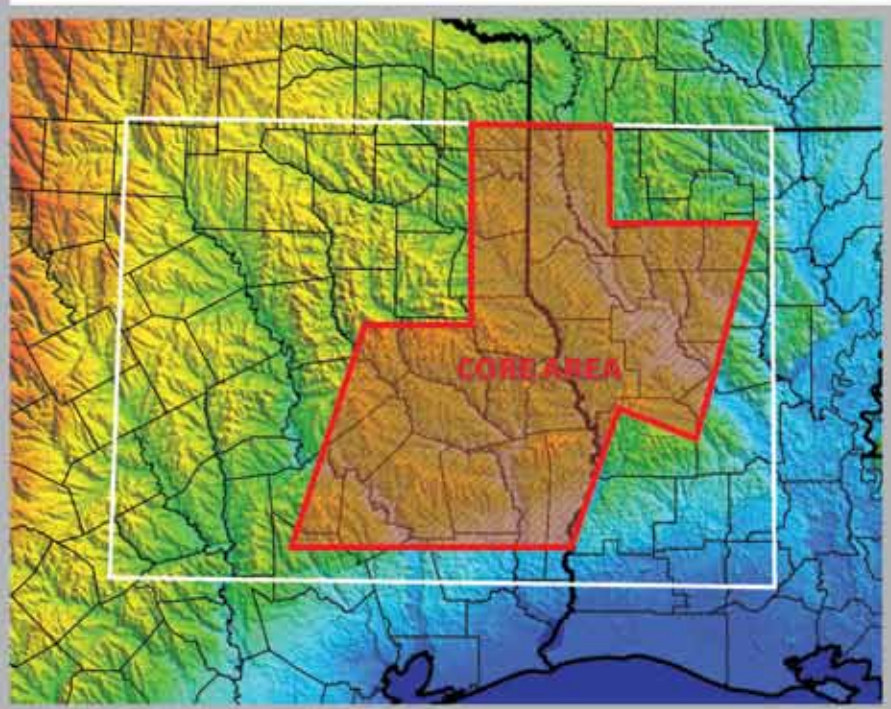
“If you allow all those primaries, or single bounces, from top salt, base salt and subsalt target to communicate with each other, then they will locate where each of their reflectors are,” Weglein said, “without needing in principle or practice to know velocity or anything about the earth – we’re after this game-changing new imaging capability to make currently inaccessible targets accessible.”

He emphasized that this new target location and imaging capability applies to complex geology other than subsalt and to shallow water environments as well as deep. Additionally, it applies to onshore challenges for removing internal multiples and depth imaging.

The first field test of the ISS imaging theory is scheduled within a year, and likely will occur in the deepwater Gulf of Mexico. Actually, this will be a sequence of tests, of increasing levels of difficulty, which will kick off by addressing an imaging challenge, e.g., a fault shadow zone, and then moving forward in stages to the more difficult challenges, enabling the M-OSRP team to build its imaging experience on field data.

“The M-OSRP program clearly indicates that the petroleum industry will support fundamental high impact, potentially game-changing research,” Weglein said, “if you can describe to the petroleum sponsors what benefits would derive, and be delivered, if we are successful – and in terms that make sense to them.”

# exploring the Haynesville Shale?



**UNDERSTAND THE KEY STRUCTURAL AND FRACTURE PATTERNS THAT INFLUENCE EXPLORATION AND PRODUCTION IN THE HAYNESVILLE, BOSSIER/COTTON VALLEY, JAMES LIME AND AUSTIN CHALK**

**DELINEATE THE NEXT DEVELOPMENT TREND**

**BENEFIT FROM THE UNIQUE LOCAL GEOLOGICAL AND GEOPHYSICAL EXPERTISE OF DR. RICHARD INDEN, DR. BILL PEARSON AND GARY THOMPSON WITH A COMBINED EXPERIENCE OF OVER 100 YEARS**

**NEW HIGH RESOLUTION AEROMAGNETIC AND DETAILED GRAVITY DATA REVEAL THE COMPLEX BASEMENT STRUCTURE, AND HOW ITS RELATIONSHIP WITH THE SALT CONTROLS HYDROCARBON TRAPPING STRUCTURES**

**FULL GIS STUDY INCLUDING REPORT, MODELED PROFILES, G&M DATA, BASEMENT STRUCTURE MAP AND NEW PLAY CONCEPTS.**

#### GEOPHYSICAL DATABASE

58,300 line miles of high sensitivity aeromagnetic data over Core Area

Over 188,000 proprietary land gravity stations

10,600 line miles of re-processed regional NURE/USGS aeromagnetic data.

#### KEY DELIVERABLES

Detailed shallow fault/structure elements and basement structure showing correlations with production

Stream drainage lineament pattern maps highlighting interrelationships between drainage and basement faults.

**For more information on this exciting study and to arrange a presentation, please contact:**

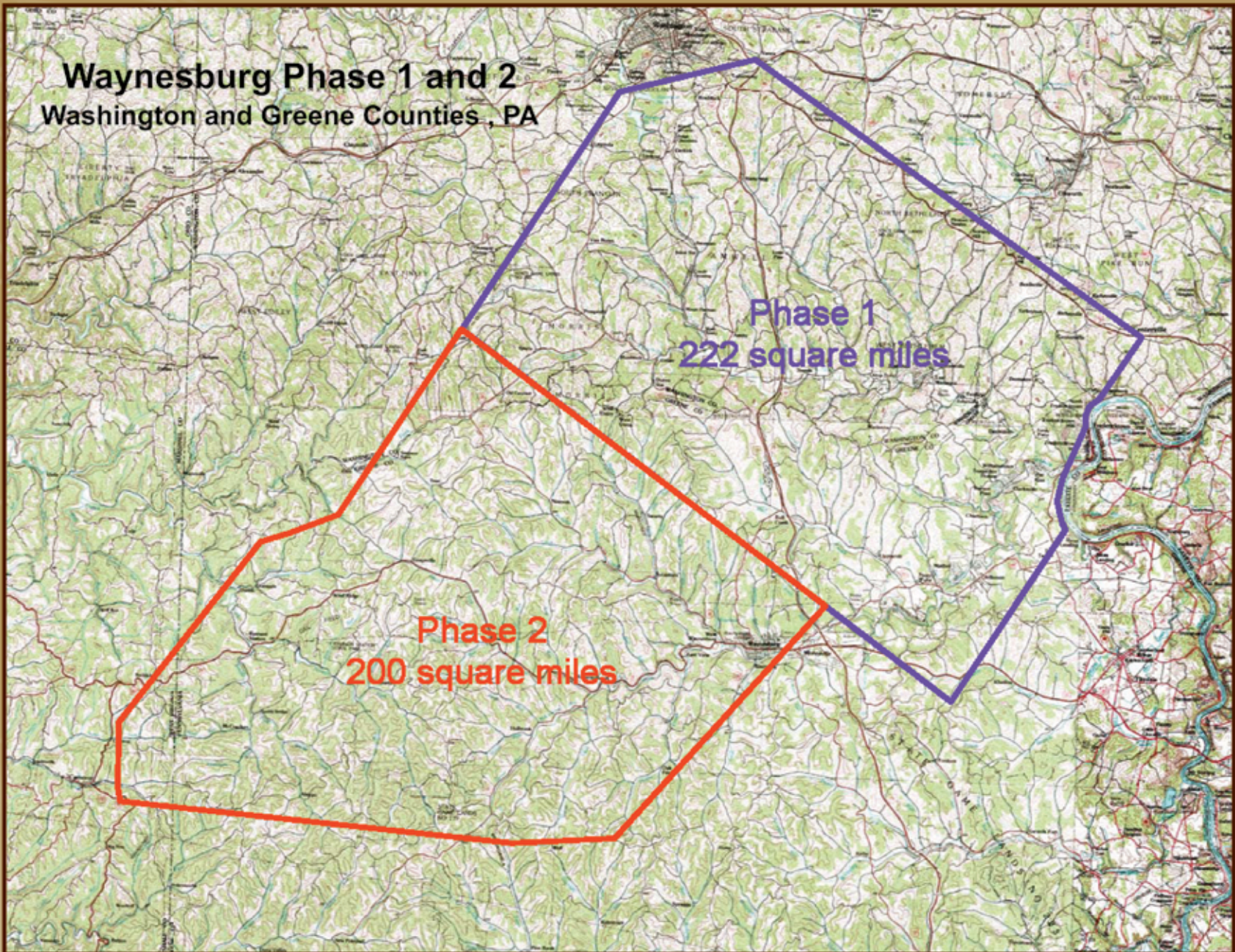
**DENVER OFFICE** Gary Thompson 303 592 4373 gary.thompson@getech.com

**HOUSTON OFFICE** Graham Gifford 713 979 9902 graham.gifford@getech.com



www.getech.com





## YOU NEED A BETTER IMAGE OF THE MARCELLUS SHALE!

Geokinetics expands its highly successful 3D MultiClient library into Pennsylvania's Marcellus Shale. Our 422 square mile survey features 82.5 ft x 82.5 ft bins and 70 fold to bring the highest resolution imaging to the area.

Our high channel count crews, experienced design team, and unrivaled data processing bring the kind of survey you would expect from Geokinetics.

INGENUITY. EXPANDING. WORLDWIDE. [GEOKINETICS.COM](http://GEOKINETICS.COM)



# Shining Light on a Shady Situation

By ARTHUR E. BARNES

**S**eismic reflection data come alive when displayed with shaded relief.

With shaded relief, time slices look like illuminated topography, and vertical sections look like rugged canyon walls; faults, domes, anticlines, synclines, channels and even gas clouds stand out boldly.

Shaded relief displays are ubiquitous in geology and geophysics. Elevations, bathymetry, gravity, magnetic and other kinds of map data are routinely displayed with shaded relief to make maps that look like photographs of apparent topography.

Such maps are powerful aids to geologic intuition because apparent topography often suggests true underlying geology.

Though contour maps offer the same information, shaded relief maps present the information in a way that is more natural – and so more readily comprehensible.

\* \* \*

Adding shaded relief to 3-D seismic data is similar to adding shaded relief to maps, with the difference that

shading is applied to all reflection surfaces in the seismic volume, not to a single horizon. Thus seismic shaded relief is inherently 3-D, so that both time slices and vertical sections appear illuminated.



BARNES

The process of adding shaded relief to seismic data is simple: create a shaded relief seismic attribute and blend it with the seismic data (figure 1). A shaded relief seismic attribute quantifies the amount of light that seismic surfaces reflect when illuminated by a distant light source (figure 2).

This quantity – the shading – is a function of the angle of incidence of the illumination, which depends on reflection orientation and the position of the sun. Shading can be controlled by exaggerating reflection slopes to enhance contrasts, or by adjusting surfaces to appear dull like shale, shiny-like water or moderately shiny-like quartz sand.

Because shaded relief depends on the sun position, it acts as a directional filter. Features that trend perpendicular to the illumination direction are highlighted, while features that trend parallel are hidden.

To capture all trends, it is necessary to create two shaded relief attribute volumes using orthogonal illumination directions.

Blending seismic data with shaded relief complements blending data with a discontinuity attribute because shaded relief reveals different structural features than continuity, principally anticlines, synclines and domes (figure 3).

Like discontinuity, shaded relief also reveals faults and channels (figure 4), with the advantage that it can indicate the direction of throw on a fault and show the internal geometry of the channel.

A shaded relief seismic attribute can have arbitrary resolution, but it tends to provide better results when it is




Figure 1 – Seismic data + shaded relief attribute = illuminated seismic reflections.

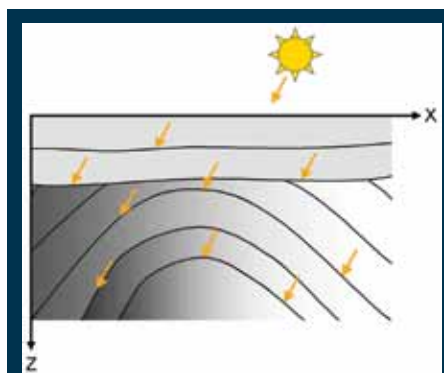


Figure 2 – A cross-section as it would appear if imaged by seismic data and converted to seismic shaded relief. At any point on a reflection surface, the illumination is a function of the angle of incidence of the light upon the surface.

fairly smooth and clean (as in the data examples presented here). Smoothed shaded relief highlights large features and trends that might otherwise be obscured by details in the data; it lets one see the forest for the trees. In this way shaded relief can serve as a useful tool for rapid reconnaissance of structure in a seismic volume.

Of course, smoothing reduces the resolution of the shaded relief so that small features, such as narrow channels and minor faults, will not be seen. These features are often best imaged by discontinuity and curvature attributes.

\* \* \*

Almost everything we do to prepare seismic data for conventional interpretation is designed to make images that look as much like geology – and as little like seismic waves – as we can. Seismic shaded relief is another small step in this direction.

Can shaded relief aid our understanding of seismic data as much as it aids our understanding of geologic maps?

Only time will tell.

(Editor's note: Barnes, an AAPG member, is with Landmark Graphics Corp., Highlands Ranch, Colo. He can be contacted at Arthur.Barnes@halliburton.com.)

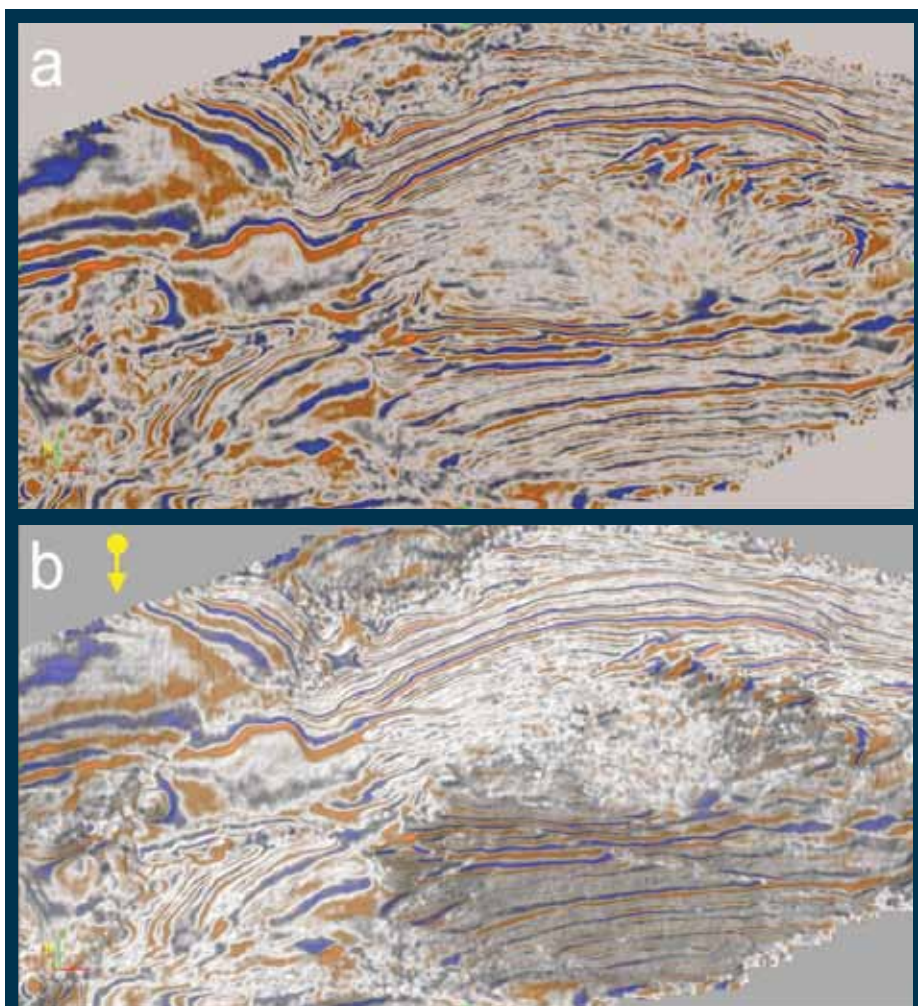


Figure 3 – (a) Time slice through the seismic data volume of figure 1; (b) the same time slice blended with shaded relief. The yellow arrow indicates the direction of illumination. The anticlinal structure stands out sharply, even though the crest is obscured by a gas cloud.




Figure 4 – Seismic shaded relief is best viewed along time slices or horizons, but it can also be effective in vertical view. (a) A highly faulted zone through the seismic data of figure 1; (b) the seismic data blended with shaded relief. The yellow arrow indicates the direction of illumination. Faults appear sculpted into the side of the volume and tend to be clearer.

# Middle East Explorer ?

## Neftex can offer you:

- Unrivaled regional expertise, exploration advice and screening of proprietary datasets
- A digital database of two thousand interpreted wells and outcrops
- Hundreds of Gross Depositional Environment (GDE) Maps in ArcGIS highlighting potential reservoir, source and seal
- Structural cross sections and depth maps
- Highly detailed chronostratigraphic charts
- Full play fairway evaluation
- Detailed source rock databases

All work benefits from integration with our global sequence stratigraphic and geodynamic models



For more information

please contact:

[mike.simmons@neftex.com](mailto:mike.simmons@neftex.com)

[roger.davies@neftex.com](mailto:roger.davies@neftex.com)

0044 (0)1235 442699

Visit [www.neftex.com](http://www.neftex.com)

**Global Geoscience Knowledge Global Geoscience Solutions**

WASHINGTON WATCH

# Oil, Gas Take Hits on Proposed Budget

By DAVID CURTISS, GEO-DC Director

**O**n Feb. 1 President Obama launched the federal appropriations season with the release of the fiscal year 2011 budget, outlining his priorities for the coming federal fiscal year (Oct. 1, 2010 to Sept. 30, 2011).

The budget hit the headlines with eye-popping deficit projections at 11 percent of GDP in FY2011. And more dramatically, wrote the *New York Times*, "By President Obama's own optimistic projections, American deficits will not return to what are widely considered sustainable levels over the next 10 years," and turn higher at the end of the decade.

To prevent a larger deficit this year and in its projections for the decade, the president proposed numerous measures to raise additional revenue and trim government spending. Oil and natural gas activities were targets on both sides of the federal income statement.

\* \* \*

On the revenue side, the president has proposed to repeal a series of oil and natural gas tax "preferences." This is essentially the same proposal the president made last year, but which Congress did not adopt. The Office of Management and Budget estimated that eliminating these tax measures would net \$36.5 billion over 10 years.

The measures include repealing for oil and natural gas companies the



CURTISS

Now is not the time for panic.  
Now is the time for AAPG members to get personally engaged.

expensing of intangible drilling costs, percentage depletion for oil and natural gas wells, the exception of passive loss limits for working interests on oil and natural gas wells, a domestic

manufacturing tax deduction available to all other industries and extending the amortization of geological and geophysical expenses for independents to seven years.

It also repeals several other provisions: the enhanced oil recovery and marginal well credits, and a deduction for tertiary injectants.

If implemented, these measures would severely disrupt the petroleum industry, both majors and independent oil and natural gas producers. AAPG's view on taxes is articulated in its statement on tax reform:

"... AAPG supports [tax] policies which serve to encourage petroleum exploration and production ..."

The president's proposals certainly do not meet this standard, and run counter to a sound national energy policy.

Continued on next page

## Members Needed for This Year's CVD

By DEBORAH SACREY

Charles D. Warner, a friend of Mark Twain, is credited with the famous line, "Everyone complains about the weather, but no one does anything about it."

I don't know about you, but I have the same feeling about policy and politics – and no more so than right now, when lawmakers are focused on a host of issues that affect petroleum explorers and producers, ranging from hydraulic fracturing and energy policy to taxes and access to public lands.

That is why I invite you to join fellow AAPG members in Washington, D.C.,

May 10-12 for the second annual AAPG Congressional Visits Day (CVD). You will receive a comprehensive legislative briefing, and have an opportunity to meet with policy-makers and their staff to discuss issues of concern to AAPG members.

I strongly encourage you to attend if you would like personal exposure to the policy making process. We are looking for folks from industry, the consulting world and academia to join us.

Please note that AAPG does not provide funding for members

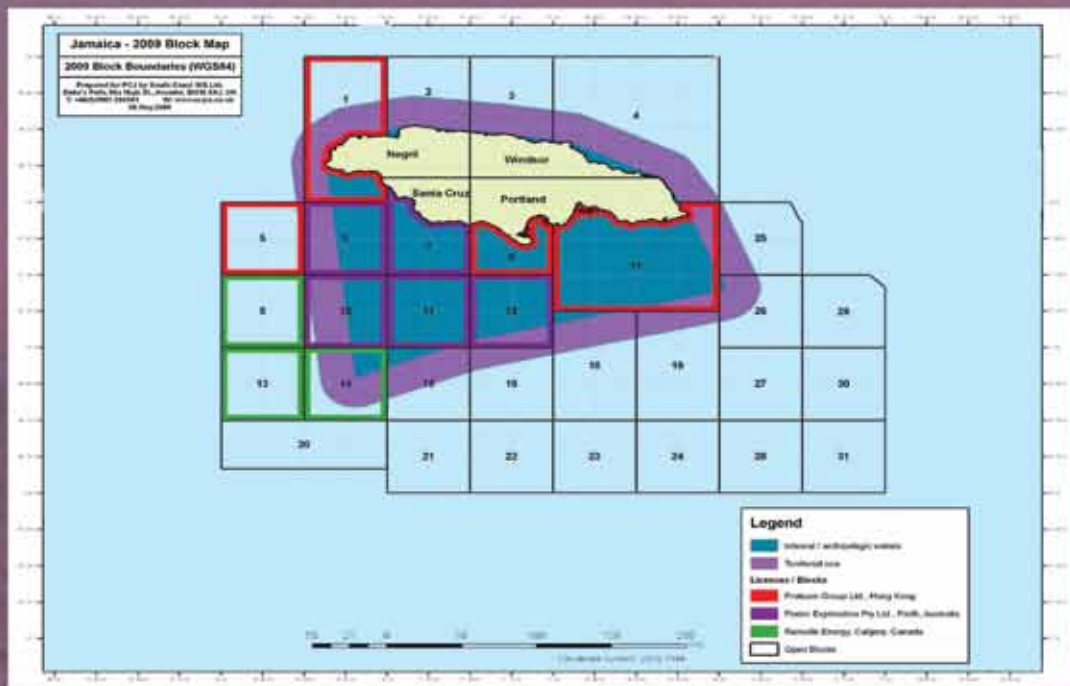
to participate at AAPG CVD, but Divisions and Sections should consider sponsoring one of their members to ensure representation.

Contact David Curtiss (1-202-684-8225 or dcurtiss@aapg.org) to reserve your spot. I hope to see you in Washington in May.

(Editor's note: Deborah Sacrey is the chair of the DPA Governmental Affairs Committee.)



# JAMAICA 2nd FORMAL LICENSING ROUND



Jamaica Block Map

"NEW PROSPECTS  
NEW OPPORTUNITIES"



Gas seep - Windsor, Jamaica

The Petroleum Corporation of Jamaica announces its 2nd Formal Licensing Round, which comprises 19 Blocks offshore and 4 blocks onshore Jamaica. Newly acquired multi client seismic data is available from CGGVeritas for the southern offshore.

Further information on the licencing round which formally begins March 1, 2010 can be obtained from the website: [www.pcj.com](http://www.pcj.com) or via email [bidround2010@pcj.com](mailto:bidround2010@pcj.com)



Continued from previous page

\* \* \*

Turning to the expense side of the federal income statement, the president's budget proposed \$200 billion in spending cuts to discretionary programs. These cuts were spread across federal agencies.

▶ At the Department of Energy (DOE) the proposed cuts included the oil and natural gas research and development (R&D) programs. In doing so, President Obama followed in the footsteps of President Bush, who also repeatedly "zeroed out" these programs.

The petroleum-oil technologies R&D program was unfunded in FY2010. Instead of restoring funding for this program, as it had in previous years, Congress reprogrammed \$20 million for a new unconventional fossil energy technologies program.

The administration is not seeking FY2011 funding for either of these programs.

The natural gas technologies R&D program also was eliminated for FY2011. Funding in FY2010 was \$17.8 million. Most of this was dedicated to methane hydrates research, which will shift to DOE's Office of Science.

Carbon sequestration research at DOE focuses on carbon capture technologies and geologic storage. The FY2011 funding request is down about 7 percent to \$143 million. The regional sequestration partnerships continue their Phase III projects, with nine injection sites looking to inject at least one million tons of carbon dioxide over three years.

The DOE geothermal program continues to see increased funding requests. The FY2011 budget request is \$55 million, an increase of 25 percent. The focus of this program is research, development and deployment of technologies to realize the potential of enhanced or engineered geothermal systems to contribute significantly to base load power generation in the United States. The program will continue its efforts in deploying a public geothermal database, international cooperation, low-temperature geothermal systems research – including produced water from oil and natural gas wells – and the challenges of induced seismicity and water usage.

▶ Shifting to the U.S. Geological Survey (USGS), its budget proposal included a 9 percent increase for the Energy Resources program, to \$30.8 million. This increase is to provide the scientific support the Department of Interior needs to foster wind development on public lands.

▶ The Minerals Resources program faces a 2.5 percent decrease in funding to \$52.5 million due to some reprogramming of funds. But the administration deserves credit for recognizing the value of the minerals program. It had been under continuous threat during the previous administration.


▶ The National Cooperative Geologic Mapping program budget request is up a fraction at \$28.3 million, and the USGS data preservation program is expected to also remain flat at \$1 million.


There were no surprises in the president's budget, at least for the

programs we track. DOE oil and natural gas programs are perennially under pressure, while carbon sequestration and geothermal present real opportunities for applied geoscience researchers. At USGS chronic underfunding hampers the data preservation program.

\* \* \*

The proposed tax changes have caused great consternation among AAPG members, because of their destructive potential if implemented. It is up to us to explain to our elected officials, friends and neighbors why these tax proposals are bad public policy and why the federal government should be involved in oil and natural gas R&D.

Now is not the time for panic. Now is the time for AAPG members to get personally engaged. 



## 2010 COURSES

<ul style="list-style-type: none"> <li>• <b>Deepwater Clastics</b></li> <li>• <b>July 12-14, 2010</b></li> <li>• <b>Durango, Colorado</b></li> <li>• <b>\$1,400.00 per person</b></li> <li>• <b>Includes tuition, course notes, CD and lunches</b></li> </ul> <p style="text-align: center;"><i>Details &amp; registration:</i> <a href="http://www.cosseygeo.com">www.cosseygeo.com</a> or email: <a href="mailto:cosseygeo@aol.com">cosseygeo@aol.com</a> or call +1 (970) 385 4800</p>	<ul style="list-style-type: none"> <li>• <b>Deepwater Reservoirs: An Integrated Course and Field Seminar</b></li> <li>• <b>October 4-10, 2010</b></li> <li>• <b>Tabernas and Sorbas Basins, Spain</b></li> <li>• <b>\$2,950.00 per person</b></li> <li>• <b>Includes tuition, guidebook, ground transport, some meals</b></li> </ul>
---	--

# Build

## better reservoir management decisions.



Weatherford's microseismic hydraulic-fracture mapping service helped our client optimize hydraulic stimulation programs across an entire field in western Colorado.



Our inventory of surface equipment allows for easy and quick deployment in either observation or treatment wells.

Weatherford's microseismic hydraulic-fracture mapping service can help you make better reservoir management decisions. We deploy state-of-the-art downhole microseismic tools in remote or treatment wells to map and characterize fractures. Especially critical in shale plays, the resulting data can be used to optimize hydraulic fracturing and future well placement.

**Beat the heat.** Our microseismic tools are qualified for high downhole temperatures (up to 356°F/180°C), which can be common in shale formations. Equally important, we train our personnel to recondition the tools at the well site, further mitigating the increased risk of performance failure in high-temperature formations.

For information on how our microseismic hydraulic-fracture mapping service can minimize your nonproductive time and associated costs, please contact an authorized Weatherford representative, or [visit weatherford.com](http://www.weatherford.com).

More options. More service.



# Weatherford®

Build...

Drilling | Evaluation | Completion | Production | Intervention

© 2009 Weatherford International, Ltd. All rights reserved. Incorporates proprietary and patented Weatherford technology.

*An eye toward broader application*

# Illinois Basin Shale Gets Tech Focus

By LOUISE S. DURHAM, EXPLORER Correspondent

**C**onsiderable media coverage about shale plays leads the uninitiated to think a shale is a shale is a shale.

Not so.

These dense rocks have characteristics that can vary not only from region to region but also within specific plays.

For example, even though natural fractures ordinarily are the principle conduit for production flow in shales, all fractures are not created equal. They vary in numerous ways, including intensity, distribution, size and porosity/occlusion patterns.

Actually, there's no guarantee they even will be present.

The folks at Petrohawk, who discovered the still-new Eagle Ford shale gas play in south Texas (see January EXPLORER), haven't yet seen any natural fracturing in the Eagle Ford core data after drilling a number of wells, according to AAPG member Dick Stoneburner, executive vice president and COO at the company.

The proliferation of domestic shale gas plays has come about through advanced technology, such as horizontal drilling techniques and increasingly efficient frac stimulation treatments, leading to more cost-effective production.

### Technical Challenges

Economically exploiting these rocks, however, is not necessarily a slam-dunk.

An example is the New Albany Shale in the Illinois Basin, which is the focus of an



*Photo courtesy of Gas Technology Institute*

*New Albany Shale natural fractures, found in the Illinois Basin; its orientation is east-west.*

ongoing R&D project under the aegis of the Gas Technology Institute. The field-based industry cooperative project is funded by the Research Partnership to Secure Energy for America (RPSEA).

The New Albany can vary significantly in different parts of the basin. The goal of the GTI research team is to develop techniques and methods to increase productivity of New Albany shale gas wells to a level where the otherwise non-commercial gas resource may become commercially viable, according to Kent Perry, executive director of GTI's E&P

research-supply sector.

Iraj Salehi, senior institute scientist at GTI, is at the helm of the project.

"We're integrating all the necessary aspects of developing a shale resource into this project," Perry said. "The New Albany Shale will require careful consideration of well drilling geometries, accurate formation characterization and completion practices to ensure optimum gas recovery."

Production in the region dates back to the late 1800s when there was considerable oil exploration. Gas was

detected as the drill bit passed through the shale, but early experimental attempts to harvest the gas were hindered by the excessively low shale permeability and other issues, according to Perry.

Gas-in-place estimates for the New Albany range from 90 to 160 Tcf, and technically recoverable volumes are estimated to range between 1.9 Tcf and 19.2 Tcf.

Still, the gas wells that have been drilled over the years have yielded limited quantities of gas.

"This combination of limited production and high volumes in place raises the question of why isn't there more production," said Perry, who noted "there's a set of technically complex issues between the two."

"People aren't sure how to frac, where to best locate the wells and so forth," he added.


### Two-Way Tech Transfer

The New Albany Shale occurs at surface outcrop and down to as much as 4,500 feet deep; both thermogenic and biogenic gas systems are present. Well costs for a horizontal well with hydraulic fracture stimulation range between \$1 million and \$1.8 million.

Production is primarily from natural fractures, and production in commercial quantities requires proper placement of horizontal wells relative to dominant fracture

**See New Albany, page 40**

**RESOLVE TO SEE MORE**



**STANDARD FILTER**


**RESOLVE HQ**

It is not always necessary to reprocess seismic data for an improved image. Your data contains more information within the lower frequencies than you are able to currently see. Consider Resolve HQ for better details, faster turnaround, and lower costs.



[WWW.RESOLVEGEO.COM](http://WWW.RESOLVEGEO.COM) | [SALES@RESOLVEGEO.COM](mailto:SALES@RESOLVEGEO.COM) | [REQUEST A QUOTE ONLINE](#)

# Download Your NEW March 2010 Bulletin Now!



The AAPG Bulletin is a technical journal that is recognized in the industry as the leading peer-reviewed publication for information on geoscience and the associated technology of the energy industry.

The link below takes you to the Members Only login page where, with a few key strokes, you can click on a link for the Bulletin Online, the current issue, or for the Bulletin Archives, all issues of the Bulletin to date. Online as searchable html and .pdf files, the current issue is always available by the first of every month.



Members may access the AAPG Bulletin online at:  
**[www.aapg.org/march\\_bulletin](http://www.aapg.org/march_bulletin)**



Also, submit your next paper for consideration via [www.aapg.org/bulletin](http://www.aapg.org/bulletin).

**Article highlights include:**

**Basin-centered gas concept**

*Tim McCullagh and Bruce Hart*



The best gas production in the Cadotte Member comes from chert-rich shoreface and beachface deposits that alternate between tight quartzose sandstone. These depositional features are significant in generating gas-production sweet spots identifiable with thin section, well log, and seismic analysis.

**Slope turbidites observed on seismic data**

*O. Falivene, P. Arbués, J. Leda, B. Benjumea, J. A. Muñoz, O. Fernandez, and S. Martinez*



Synthetic seismic sections and volumes built from reservoir-scale three-dimensional facies models of the outcropping Ainsa slope turbidite system, southern Pyrenees, are analyzed at different scales of heterogeneity and seismic frequencies as an analog for deep-water slope, channel complexes.

**Modeling complex reservoir features**

*Richard Labourdette and Martine Bez*



A mathematical relationship exists between the degree of channel story confinement and the stacking architecture of channelized sand bodies as shown in west African turbidite complexes. Channel distribution in these complexes is related to depositional settings.

**2010 Annual Convention and Exhibition**

*Technical Program*



This year's technical program includes more than 400 oral and nearly 600 poster presentations. In addition, special forums and sessions are available for an in-depth look at some of the most important issues impacting geosciences professionals today.

Acquisition and Processing QC - Prestack Interpretation - AVO - Petrel Integration

**QC, analyse and discover *all* your data with Headwave**

prestack  
poststack  
velocity  
well  
horizon  
prestack-  
attribute ...

**Headwave™**  
Everything prestack  
[www.headwave.com](http://www.headwave.com)

Super-majors, majors, independents and seismic acquisition and processing companies know it well: Using Headwave leaves nothing to imagination or coincidence.  
US - Houston (713) 554 3940 EMEA - Oslo and Hague +47 21568444

## New Albany from page 38

orientation. Owing to the extremely low matrix permeability and limited open natural fractures, interconnecting the fractures via hydraulic fracture stimulation is a must.

This can be a tedious task given that the New Albany is underlain by water-bearing Devonian rocks in some areas. Care must be taken to prevent the fractures from growing into the water-bearing zone.

"We're now about a year into this project, and the team has conducted a couple of field experiments with partner operators in the area," Perry said. "They're looking at detailed core descriptions to better identify natural fracture patterns and formation evaluation issues to better control hydraulic fracture design."

He noted there will be additional field

tests to gather data for further study to try to resolve some of the production issues and others that are ongoing.

The project has the potential to benefit shale plays other than the New Albany.

"When we do a comprehensive study of this type, we're always looking to see how far and wide the results might transfer to other geologic basins," Perry emphasized. "Likewise, it's been part of this project to take what learnings have taken place in the Barnett and other areas to see what might apply in this basin as well.

"It's always a two-way tech transfer pathway that's kind of ongoing," he said, "just so we don't duplicate efforts or reinvent things."

### Raising 'the Curve'

It's important to recognize that not all technologies applicable to shales translate to each shale.

For instance, the naturally fractured rock supporting biogenic gas generation in the New Albany isn't readily similar to the other high-profile shale plays. Caution is necessary when attempting to transfer outside technologies to the New Albany.

Perry emphasized there are eight important areas that can contribute to a shale play's success in different ways and varying quantitative values, and they should be investigated for every play. The importance of each of these can be different for each shale:

- ✓ Organic richness.
- ✓ Maturation.
- ✓ Gas-in-place.
- ✓ Permeability.
- ✓ Pore pressure.
- ✓ Brittleness.
- ✓ Mineralogy.
- ✓ Thickness.

A number of vertical wells have been drilled and fracture treated in the New Albany. Yet here as elsewhere, horizontal wells provide the opportunity to contact more natural fracture swarms and better contact the reservoir rock.

Initial gas production rates for a New Albany horizontal well with a 2,500-foot lateral are generally 275 mcf/d, declining to 100 mcf/d in the first 24 months. In fact, peak production volumes for these long-lived wells occur in the first 30 days, followed by a significant decline and then a shallow hyperbolic decline.

Cumulative estimated gas production over a 40-year period is one Bcf per well.

Initial high production rates followed by steep declines tend to be the rule for shale plays in general. As the New Albany demonstrates, post-decline production can continue for many years ultimately yielding significant volumes of gas.

Still, there's room for improvement, and this is an industry comprised of folks noted for an almost uncanny talent for developing new technologies to overcome challenges.

The ongoing GTI effort is an example. "We don't think the results (of the project) will necessarily be to change that decline curve pattern, but to raise the whole curve," Perry said. "Instead of initial production of maybe 200 mcf a day and declining rapidly, we might be able to get the initial rate up to 500 mcf a day and decline rapidly but then produce at a higher rate over that long period of time.

"The shape of the curve won't change," he said. "We'll just lift it up a bit higher on the graph."

Perry noted they are investigating optimum designs for fracture stimulation, along with the types of fluid to be used.

He added: "If we can stimulate more effectively on long horizontal wells and cut costs, then all of a sudden we could see a lot of activity in that shale." ■

**BECAUSE YOU NEED TO FOCUS ON GETTING BETTER, NOT PAYING BILLS.**



**THE GEOCARE BENEFITS IN-HOSPITAL PLAN. IT CAN PAY YOU UP TO \$200 FOR EVERY DAY YOU SPEND IN THE HOSPITAL.** These days, the cost of medical care can be formidable. If you or a family member are hospitalized, your out-of-pocket expenses could run into the thousands of dollars, even if you're only hospitalized for a few days. Plus, there's the cost of travel, meals and missed work. The In-Hospital Plan can pay you up to \$200 a day, every day you're hospitalized, to use however you'd like. And, there are added benefits if you are hospitalized due to cancer or an accident or in the hospital's ICU or coronary unit.


**DON'T LET THE HIGH COST OF HOSPITAL CARE TAKE MONEY OUT OF YOUR POCKET. GET THE AFFORDABLE COVERAGE OF THE GEOCARE BENEFITS IN-HOSPITAL PLAN. CALL 1-800-337-3140 OR VISIT US ONLINE AT WWW.GEOCAREBENEFITS.COM FOR MORE INFORMATION.**

GeoCare Benefits In-Hospital Insurance Plan, P.O. Box 189, Santa Barbara, CA 93102-0189, Email: [geocarebenefits@agia.com](mailto:geocarebenefits@agia.com). The In-Hospital Plan is underwritten by Monumental Life Insurance Co. (Cedar Rapids, IA). Some exclusions and limitations may apply.



1376384





## Make A Difference For Generations To Come...

### Give a gift to the AAPG Foundation K-12 Education Fund with your cell phone!

In a matter of a few seconds, you can select the K-12 Education Fund (or another fund of your choice), enter your contribution information and give a *tax-deductible\** gift to geoscience education!



Go online: [foundation.aapg.org](http://foundation.aapg.org) - click the "Support the AAPG Foundation" box and immediately make a difference for the next generation of geoscientists.

\*Tax-deductible for persons subject to U.S. tax laws and regulations.

Please contact Rebecca Griffin, toll-free at 1-888-945-2274 ext.644 or Alison Robbins, ext. 674 for more information.



## Inspiring Future Geologists

Outreach to students from kindergarten through high school is one of the top areas of interest for AAPG members. The AAPG Foundation has been a strong proponent of K-12 activities and recognizes the importance of addressing the issues related to youth science education while influencing young students' knowledge of earth sciences and energy issues.

Currently, the AAPG Foundation provides support to successfully established programs, such as Earth Science Week, More! Rocks in your Head workshops, the Bookout Initiative and National Science Bowl.

NOW is the time to expand the K-12 Education programs! Your involvement is *essential* to increase outreach and awaken young students' appreciation of geosciences and energy.


### How can YOU help?

You may direct your **tax-deductible** contribution toward the AAPG Foundation "K-12 Education Fund."

Should you wish to make a gift to the K-12 Education Fund or to receive a five-year pledge commitment form, please contact Rebecca Griffin, 918-560-2644, [rgriffin@AAPG.org](mailto:rgriffin@AAPG.org) or Alison Robbins, 918-560-2674, [arobbins@AAPG.org](mailto:arobbins@AAPG.org)



**DALLAS, TEXAS • MAY 16-18 2010  
SOUTHWEST SECTION  
ANNUAL CONVENTION**



*The Dallas Geological Society is proud to host the*  
**2010 Southwest Section AAPG  
 Annual Convention**  
**Sunday May 16 – Tuesday May 18, 2010**  
**Embassy Suites Hotel, Frisco, Texas**  
 For more information and registration visit  
[www.dgs.org](http://www.dgs.org)

*Gathering in New Orleans*  
**YPs Set Meet 'n' Greet**

By **BEN KESSEL**

**A** APG's Young Professionals Committee is organizing an exciting networking opportunity at the 2010 Annual Convention and Exhibition in New Orleans – the second annual Student-Professional Meet 'n' Greet.

As with the timing of last year's inaugural event in Denver, this year's "MnG" will be held on Sunday, April 11, right before the opening session at the Ernest N. Morial Convention Center.

It's designed specifically for those who are:

- ▶ A student.
- ▶ New to the convention.
- ▶ Looking to expand your network with working oil and gas professionals.
- ▶ Wanting to mingle with cool geology types.

Seriously, we realize that navigating the convention can be as confusing as that first mapping project at field camp. But have no fear – we're here to help!

The Meet 'n' Greet is structured to allow students who are interested in networking to meet industry professionals – and vice versa.

This year's event will begin at 2 p.m. in room 352 – that's one floor above the La Nouvelle Orleans ballroom, where the opening session will be held.

Participating professionals and students are paired up (usually one or two students for each professional), allowing plenty of time for the pros to

share some of their industry experiences. The "pairs" then go to the opening session together, allowing plenty of time for the students to be introduced to even more professionals.

There are many benefits:

- ▶ Students, by connecting with working professionals, immediately expand their network exposure.
- ▶ Students can get some genuine insight into what the industry is really like.
- ▶ All have access the benefits of AAPG.
- ▶ There will be a lot of sharing of field camp stories – for all generations.
- ▶ All of those past students your professors warned you about – well, meet them!
- ▶ All will have at least one more friendly face to see around the convention hall.

We will be sending out more information on how to sign up in the next few weeks, so please stay tuned. For now, any questions should be e-mailed to either Frank Graf at [frank.graf@anadarko.com](mailto:frank.graf@anadarko.com), or to me at [ben.kessel@anadarko.com](mailto:ben.kessel@anadarko.com).

We look forward to seeing you in New Orleans.

*(Editor's note: Ben Kessel, with Anadarko Petroleum in Denver, is a member of the AAPG Young Professionals Committee.)*



**UPCOMING  
REGIONAL WORKSHOPS**

**February**

2/11 **Webinar:** Predicting Gas Hydrates Using Pre-Stack Seismic Data in Deepwater GOM (AAPG)  
 2/18-19 **Midcontinent:** Completion and Stimulation(s) of Horizontal Wells Tight and Unconventional Gas Reservoirs - Tulsa, OK. Contact: 918-631-2979 REPEAT

**March**

3/1 **Rocky Mountain:** Petra Basics - Golden, CO. Contact: 303-273-3107  
 3/3 **Eastern:** Chemical Enhanced Oil Recovery - Evansville, IN. Contact: 217-244-2389  
 3/3 **Midcontinent:** Compact Multiphase Cyclonic Separators and Their Field Applications - Tulsa, OK. Contact: 918-631-2979  
 3/9-11 **Rocky Mountain:** How to Find Bypassed Pay in Old Wells Using DST Data - Denver, CO. Contact: 303-273-3107  
 3/16-17 **Geoscience Technology Workshop:** Deepwater and Ultra Deepwater Reservoirs in the Gulf of Mexico (AAPG, Houston Geological Society) - Houston, TX.  
 3/25 **Eastern:** Michigan Field Experiences - Mt. Pleasant, MI. Contact: 269-387-8633

**April**

4/2 **Rocky Mountain:** Carbonate Diagenesis, Dolomitization and Porosity Evolution - Billings, MT. Contact: 303-273-3107  
 4/5-9 **Rocky Mountain:** Complex Well - Core Competency 2010 - Golden, CO. Contact: 303-273-3107  
 4/8 **Midcontinent:** CBM Produced Water Treatment, Management and Beneficial Use - Oklahoma City, OK. Contact: 918-631-2979  
 4/19 **Rocky Mountain:** GeoGraphix Training, An Overview and Refresher Course Golden, CO. Contact: 303-273-3107  
 4/27 **Rocky Mountain:** Log Analysis with JLog Petrophysical Software - Golden, CO. Contact: 303-273-3107

For further information, view PTTC's online calendar at [www.pttc.org/national\\_calendar.htm](http://www.pttc.org/national_calendar.htm)

**Savings Still Available for N.O.**

Online registration continues for this year's AAPG Annual Convention and Exhibition – and two big registration deadlines loom in March.

Members who register on or before March 22 can save up to \$120 off the regular fee; also, hotel reservations for the AAPG block of rooms must be made by March 12.

This year's ACE will be held April 11-14 at the Ernest N. Morial Convention Center in New Orleans – AAPG's first annual meeting there in 10 years.

The theme is "Unmasking the Potential of Exploration and Production," and a technical program offering more than 400 oral and nearly 600 poster presentations has been prepared to provide the latest in geoscience expertise and insight.

Also offered will be a variety of

forums, special sessions and luncheon speakers who will give up-to-the-minute talks on issues that impact the entire industry and profession.

Complementing the technical program will be a large exhibit hall, featuring more than 200 exhibits from industry leaders, independent operators, education providers and more.

A special ticketed social gathering at the National World War II Museum – "An Evening With 'America's Greatest Generation'" – will be offered Tuesday, April 13.

The entire technical program was mailed to members in December, and is available online.

For more information go online to [www.aapg.org/neworleans/index.cfm](http://www.aapg.org/neworleans/index.cfm).

**HoD Bylaws Proposals Available Online**

Proposed amendments to the AAPG Bylaws that will be considered at the annual meeting in New Orleans are available on [www.aapg.org](http://www.aapg.org).

House of Delegates Chairman Steve Sonnenberg said seven changes are proposed, three of which are "editorial housekeeping."

The other proposed changes would:  
 ▶ Provide for appointment of Delegates from U.S. Affiliated societies, if such Delegates are not elected prior to 60 days before the annual meeting of the House of Delegates.

- ▶ Provide for the Advisory Council

to recommend recipients of honors and awards when directed to do so by the Executive Committee.

▶ Limit the terms of AAPG representatives to non-AAPG committees.

▶ Provide for standing committee co-chairmen and committee managers and to limit the terms of committee vice chairmen.

In addition to being available online, a printed copy of the proposed changes may be obtained by contacting Regina Gill at 1-800-364-2274, or [rgill@aapg.org](mailto:rgill@aapg.org).

# Think outside the computer screen.

Choose from over 50 exciting field seminars, short courses and online programs all designed with the goal of helping you explore and better understand the science of this industry. Please see the AAPG website for complete descriptions and registration information. Below are the highlights of courses coming up very soon. Make your plans now before seats get filled!

## Short Courses:

- MAY 11-13** Essentials of Subsurface Mapping  
 Location: Houston, TX  
 Instructor: Richard Banks
- MAY 17-18** Reservoir Engineering for Petroleum Geologists  
 Location: Houston, TX  
 Instructor: Richard G. Green
- MAY 19-21** Fundamentals of Petroleum Geology  
 Location: Houston, TX  
 Instructor: Stephen L Bend
- JUNE 7-9** Exploring for Bypassed Pay in Old Wells Using DST Data  
 Location: Wichita, KS  
 Instructor: Hugh Reid
- JUNE 9-10** The Petroleum Industry: Upstream & Downstream  
 Location: Dallas, TX  
 Instructor: Stephen L. Bend

## Field Seminars:

- APRIL 17-22** Deep-Water Siliciclastic Reservoirs, California  
 Location: Begins in Palo Alto and ends at the airport in San Francisco, California  
 Leaders: Stephan Graham and Donald R. Lowe
- APRIL 24-30** Clastic Reservoir Facies and Sequence Stratigraphic Analysis of Alluvial-Plain, Shoreface, Deltaic, and Shelf Depositional Systems  
 Location: Begins and ends in Salt Lake City, Utah  
 Leader: Thomas A. Ryer
- MAY 16-21** Play Concepts and Controls on Porosity in Carbonate Reservoir Analogs  
 Location: Almeria Region, SE Spain, begins and ends in Las Negras, Spain  
 Leaders: Evan K. Franseen, Robert H. Goldstein, Mateu Esteban
- MAY 30 - JUNE 5** Complex Carbonate Reservoirs: The Role of Fracturing, Facies and Tectonics  
 Location: Begins in Naples and ends at Rome International Airport (Italy)  
 Leaders: Raffaele Di Cui, Davide Casabianca, Claudio Turrini
- JUNE 7-11** Folding, Thrusting and Syntectonic Sedimentation: Perspectives from Classic Localities of the Central Pyrenees  
 Location: Spain  
 Leaders: Antonio Teixell, Antonio Barnolas

## E-Symposia:

- APR 29** Seismic Stratigraphy and Seismic Geomorphology: Applications and Workflows for Lithology Prediction Using 3D Seismic Data  
 Time: 2:00 p.m. for the live event  
 Instructor: Henry Posamentier

## Online Courses:

- LAUNCH DATE APR 1** Biomass Energy Basics – A Renewable Energy Certificate Course  
 Instructor: Theresa Coffman

## Last Chance:

- New Date! MARCH 25-26** Field Safety Course for Field Trip Leaders  
 Location: Houston, Texas  
 Instructors: Kevin Bohacs, Stephen Oliveri, Robert Clarke
- APRIL 9-11** Practical Salt Tectonics  
 Location: New Orleans, with the AAPG Convention!  
 Instructor: Mark Rowan
- APRIL 10-11** Assessment of Unconventional Shale Resources Using Geochemistry  
 Location: New Orleans, with the AAPG Convention!  
 Instructor: Dan Jarvie
- APRIL 27-30** Basic Well Log Analysis  
 Location: Austin, Texas  
 Instructors: George Asquith and Dan Krygowski

**More Science Than You Can Shake A Pick At.**

For more information on any AAPG Education programs, call 918-560-2650 or toll-free 1-888-338-3387, or visit [www.aapg.org/education](http://www.aapg.org/education).



# Young Pro Gives Back to Profession

By LARRY NATION, AAPG Communications Director

**Y**usak Setiawan is a young professional and a very, very busy man with a lot of responsibilities. Setiawan recently took a new position as exploration manager for Murphy Indonesia in Jakarta to manage exploration programs in the deepwater South Barito and Semai II blocks.

Murphy signed its first Production Sharing Contract (PSC) in May 2008 for the South Barito Block in South Kalimantan. This was followed, in November 2008, by acquiring the PSC for the 3,379-square-kilometer-Semai II Block offshore south of West Papua.

Thus, Setiawan has his hands full with his job.

But he still takes time to make a difference for his profession – behind the scenes and as a leader and role model.

He first stepped into the AAPG spotlight in 2003 when he recruited 48 new members for the Association and earned a trip to the AAPG International Conference and Exhibition in Barcelona, Spain.

He was then senior geophysicist with Unocal in Jakarta, working on the development of the West Seno Field, Indonesia's first deepwater field.

As his career progressed, his interest in promoting the profession has not waned.

He joined AAPG as a student member while earning his master's degree at Colorado School of Mines on a scholarship provided by the education monies collected as part of the licensing/production agreements in his native



*Yusak Setiawan conducted his first Distinguished Lecturer tour in 2008 at Hanoi University of Mining and Geology. He offered a general overview of the petroleum industry and potential careers in the petroleum industry then, and today he continues to talk to students and other groups about the profession and AAPG.*

Indonesia. He joined Unocal after graduation.

He became lead geophysicist for the Ranggas Field in the Makassar PSC, Indonesia, for Unocal/Chevron (Chevron acquired Unocal in 2005).

In 2006 he joined Hess and moved to Kuala Lumpur, Malaysia, working on a number of projects as senior geophysicist, geophysical adviser and exploration project leader.

He also took time to serve as AAPG Distinguished Visiting Geoscientist to Hanoi University of Mining and Geology, Nanking University and China University of Petroleum.

Additionally, Setiawan has spoken at the Institut Teknologi Bandung (his undergraduate alma mater), Universitas Gajah Mada, Universitas Pembangunan Nasional and the Institut Teknologi Medan – all in Indonesia.

Through his journeys Setiawan has been recruiting new members and sponsoring them to join the Association.

In 2007 Setiawan received a Special Recognition Award for significant contribution in educating non-technical employees on oil and gas industry.

When visiting universities, along with the technical topics such as 3-D modeling, Setiawan advises students “to basically

strengthen their technical skills, learn from your mentor as much as possible and be active in the professional organizations such as AAPG.”

Additional advice is for the non-native English speaker; Setiawan, who speaks Indonesian, Sundanese (his local language), English “and a little bit of Thai,” says, “I would like to encourage them to master English as early as possible in their career because, believe me, it is very essential in this global world.”

Does he still recruit for AAPG? “Of course,” he said.

“AAPG is like a gate that has introduced me to the oil and industry world. Through AAPG I have learned so much on different involvement of people in the petroleum industry such as oil companies, service companies, recruitment companies and many others.”

He also cites networking as a major membership benefit that is a career asset, learning such things as “technical stuff – best practices – such as what other people have done in other companies.”

Also, he appreciates “the opportunity to see the other side of the world, which really also influences in shaping my personality behavior (and understanding of the global community).”

Setiawan also practices what he preaches. He continues to strengthen his technical skills and learn from others – he's planning to attend the AAPG Annual Convention and Exhibition in New Orleans.



## Come Be Part Of The 'IN' Crowd! Participate in AAPG's Geoscience Technology Workshops (GTW's)



### Deepwater and Ultra Deepwater Reservoirs in the Gulf of Mexico

March 16-17, 2010 • Houston, TX

The goal is to develop knowledge that can enhance exploration, production, and appraisal efforts in deepwater reservoirs in the Gulf of Mexico applying geology, geophysics, and engineering data to the challenges of exploration, appraisal, development drilling, and reservoir characterization and simulation.

During this AAPG Geoscience Technology Workshop, experienced practitioners and researchers will participate in lively discussions, share both personal experiences and best practices, include results of studies on existing fields, as well as exploration frontiers, geophysical issues, and emerging technologies for imaging and data acquisition. The workshop will conclude with “big picture” discussions in which lessons learned are applied to future endeavors.




### Pore Pressure and Fracturing Implications in Reservoir Characterization

May 11-13, 2010 • Napa, California

The goal of this AAPG GTW is to gain knowledge to improve understanding of reservoirs where pore pressure and natural fracturing play important roles. Participants will examine and discuss how pore pressure and fracturing impact the understanding of reservoirs, reservoir fluids, and reservoir characterization.

Among the planned session topics are: Rock physics and geomechanics in reservoir modeling; Quantifying and predicting naturally fractured reservoir behavior with continuous fracture models; Attempts to predict fracture permeability in a basement reservoir from advanced seismic processing & geomechanical analysis; How does seismic data quality influence pore pressure estimation and interpretation? Applications and Challenges of Predicting Pore Pressure from 3D Seismic Data; Predicting Pore Pressure in an Overpressured But Low-Porosity Reservoir in a Frontier Exploration Context; and more!



### New Ways to Look at Old Data: New Pay Zones, Increased Production, Expanded Regional Plays

July 8-9, 2010 • Houston, TX

How are new ways to look at old data resulting in new pay zones, increased production, and even new regional plays? How can you find and determine the best way to produce oil that's been “left behind?”

This AAPG GTW provides you with answers, ideas, and opportunities. Consisting of presentations, dynamic discussions, case studies, personal experience, and exciting cross-disciplinary perspectives on how to look at old data in a new way in order to achieve economic success in old fields / plays, the event will be a great place for experienced geoscientists to discuss examples, and for young geologists to become familiar with the key issues. The event focuses on integrating geological, geophysical, and engineering information. Presenters may also discuss the impact of technology on economics.

INFORM – DISCUSS – LEARN – SHARE • THE AAPG GTW EXPERIENCE

For information on these AAPG GTW's, please log on to our website at <http://www.aapg.org/gtw>, or contact the AAPG Education Dept. at 918-560-2604, or e-mail us at [educate@AAPG.org](mailto:educate@AAPG.org).

**PROFESSIONAL NEWS BRIEFS**

**P. Jeffrey Brown** has founded ExplAnalysis, Oak Ridge, Tenn. Previously engagement leader-oil and gas practice, Decision Strategies, Houston.

**John C. Corbett** has been ordained as a priest in the Anglican Communion, Pittsburgh, Pa. He is senior geologist, CNX Gas, Pittsburgh.

**James J. Emme**, to executive vice president-North America, Endeavour International, Denver. Previously president and chief operating officer, Elk Resources, Denver.

**Roger Humphreville**, to head of the chief scientists' office and secretary to technology advisory council, BP International, London, England. Previously project benchmarking manager, BP International, Sunbury, England.

**Shu Jiang**, to research scientist-coordinator for China program development, Energy & Geoscience Institute, Salt Lake City. Previously research associate, Energy Research and Minerals Group, Boulder, Colo.

**Glen Mah**, to president, GW Mah Petroleum Consultants, Calgary, Canada. Previously geologist, Niko Resources, Calgary, Canada.

**Michael W. Maughan**, to president, Basic Oil (Calgary), Calgary, Canada. Previously vice president-geosciences and manager-small clients, Sproule Associates, Calgary, Canada.

**Mike Mellen**, to senior director-research and development, Landmark, Houston. Previously director-geological and geophysical technologies, Landmark, Houston.

**K. René Mott**, to independent prospecting, Empress Exploration, Houston. Previously senior technical adviser, Seismic Micro-Technology, Houston.

**Louis Rothenberg**, to Niko Resources, Jakarta, Indonesia. Previously with Black Gold Energy.

**Anna Shaughnessy** has been appointed director of geosciences

e-Learning, International Human Resources Development Corp., Boston. Previously supply chain project manager, Anadarko, The Woodlands, Texas.

**Vaughn Thompson**, to research scientist, Energy and Geoscience Institute, University of Utah, Salt Lake City. Previously graduate student.

**Graham Wall**, to chief operating officer, Tethys Petroleum Group, Almaty, Kazakhstan. Previously vice president-technical, Tethys Petroleum Group, Almaty, Kazakhstan.

**Fred Wehr**, to exploration manager, Apache Energy, Perth, Australia. Previously deputy exploration manager, Khaldia Petroleum, Cairo, Egypt.

Daniel C. Huston  
Holly Hunter Huston



Serving the industry since 1996!

**HUNTER 3-D**

3-D Seismic Interpretation, 3-D Gravity/Magnetics Geostatistics, AVO Analysis, Inversion.

6001 Savoy, Suite 110, Houston, TX 77036

(713) 981-4650

e-mail: [hunter3d@wt.net](mailto:hunter3d@wt.net)

Website: [www.hunter3dinc.com](http://www.hunter3dinc.com)

**AAPG / SEG**  
**2010 Spring Break Student Expo**  
*and* **Career Symposium**

**RE-MIX**

**MARCH 11-12, 2010**

**FREE Expo Registration for SEG and AAPG members!**

**FIND YOUR PERFECT FIT!**

- **TWO DAYS ONLY**
- **NEW! Career Symposium**
  - ◊ **Resume and Interview Skills Critiques** FREE
  - ◊ **Panel Discussion with Industry Experts** FREE
  - ◊ **Industry-related short courses & field trip** MATERIALS FEE
  - ◊ **Developing a Career Path of your Dreams** FREE
  - ◊ **Employment During Cyclical Times in Oil and Gas** FREE
- **INTERVIEWS \*\***
- **Geology & Geophysics Poster Contest**
  - ◊ **1st Prize each \$500**
  - ◊ **2nd Prize each \$250**
  - ◊ **3rd Prize each \$100**
- **SEG Sooner Challenge Bowl**
- **IceBreaker**
- **Door-Prize Drawings**
- **Awards Ceremony**
- **Company Booth Exhibits**

**GEOSCIENCE STUDENTS:**  
Go to <http://geology.ou.edu> and click on "2010 Spring Break Student Expo" to register online beginning **January 5, 2010!**

**SPONSORING COMPANIES:**  
Go to <http://geology.ou.edu> and click on "2010 Spring Break Student Expo" to register online beginning **January 5, 2010**, or contact Niki Chapin, [nchapin@ou.edu](mailto:nchapin@ou.edu), 405.325.0360, for further details.

**\*\* Saturday interviewing available upon company request.**

**IN MEMORY**

- Arthur Erick Anderson, 85  
Lafayette, La., Aug. 26, 2009
- Wilbur Lewis Durr Jr., 82  
Sun City West, Ariz., Dec. 11, 2009
- Craig Alfred Lyon, 78  
Concord, Calif., Aug. 14, 2009
- Richard Cornelius McMillan, 61  
Birmingham, Ala., Oct. 3, 2009
- Sam McDonald Puryear, 64  
Fulshear, Texas, May 2009
- James William Richards, 78  
Saint Helena, Calif., May 28, 2009
- Donald Everett Wilson, 81  
Albuquerque, N.M., July 19, 2009

(Editor's note: "In Memory" listings are based on information received from the AAPG membership department.)

57 universities from 18 countries in competition

# Imperial Barrel Program Rolls Into New Orleans

By CAROL MCGOWEN, Regions and Sections Manager

**A**APG's Imperial Barrel Award program (IBA) continues to expand its global outreach as it offers a unique opportunity for earth science students from around the world to analyze real geologic, geophysical, land, economic and production data.

Now in its third year, this year's IBA program, which will culminate in the finals at the upcoming AAPG Annual Convention and Exhibition in New Orleans, will include participation by 57 universities from 18 countries, representing all six international Regions and all six U.S. Sections.

Latin America and Middle East Regions will enter the competition for the first time.

Like no other student program, the IBA program gives students experience interacting with and learning from industry leaders and mentors; it has the power to jolt the career path of students anywhere in the world.

The IBA Committee, led by former IBA coordinators Steve Veal (chair) and Ken Nemeth (vice chair), oversees the global program. IBA Committee member Tim Berge is responsible for the IBA datasets plus coordination of software donations and support.

The committee, working with headquarters staff, is implementing fundamental program improvements this year by embracing new technologies and instituting a clearly written, comprehensive

"Rules, Regulations, Operations Manual."

Simultaneously, industry recognition, involvement and support of IBA are on the rise, with new datasets contributed and additional service companies offering free software downloads, training and technical support to universities and IBA teams.

At the local Section and Region level, IBA coordinators recruit schools to participate in the program, secure corporate sponsors and organize sectional/regional IBA events.

For 2010, eight out of 12 IBA coordinators are returning for the second year – a combination of experience and fresh ideas that has sparked several IBA "best practices."

## Mobilization

There are reasons why the IBA has the power to mobilize companies, affiliate societies and educational institutions.

The program's focus is on development of exploration skills. Central to the IBA competition is analysis of regional-scale (approximately 100 square kilometers) datasets, presented in the program as project "problems" or "new business ventures."

"This year," Berge said, "we were able to offer seven completely different IBA project 'problems' from five geographic areas – the Danish North Sea, Norwegian North Sea, onshore Australia, U.S. Gulf Coast offshore, Alaska's Bristol Bay and

the Barents Sea."

It is Berge's role to carefully modify donated datasets to ensure every IBA team has an equivalent challenge and learning experience. Every project contains real geological data including well curves, 3-D or 2-D seismic data, gravity and magnetic data, Landsat imagery, geologic reports or studies, geochemistry and core data.

"Thanks to our industry partners, affiliate societies and university partners that have donated these datasets," Berge said, including Maersk, Texaco, Alaska Department of Natural Resources, Imperial College London, University of Oklahoma and Petroleum Exploration Society of Australia (PESA).

IBA rules restrict students to one IBA event during their university career, although any university can enter a new IBA team each year. To avoid giving a returning university an unfair advantage over a first-time university, Berge's management of the datasets guarantees that each school's team has a completely new project that is from a part of the world that is unfamiliar to them – even if the university is a previous IBA participant.

Inherent in a global program are variations in hardware, software and bandwidth available to universities from state to state and country to country. Berge makes sure the data are in formats that

## Teams Get Bonus Class

The Gulf Coast Section has discovered that reaching out to local industry to provide training classes, mentoring and to serving as IBA judges not only increases the educational value for students but also builds a network of industry support for the IBA program.

The industry outreach efforts of Janice Gregory-Sloan, second-year IBA coordinator, resulted in ExxonMobil offering two training classes on basin analysis to universities and IBA teams in Louisiana and Texas.

The class provided students with an overview of play elements and play mapping, including two practice exercises. Immediately following the training, teams downloaded their datasets.

"I think that the students in this year's program will feel that it was a good learning experience," Gregory-Sloan said, "and provided them with insights to our industry and the opportunity to begin building their industry network."

Continued on next page

## AAPG Announces Europe Region Annual Conference and Exhibition in Kiev

Learn, participate, maintain and advance exploration success in the Black Sea and Caspian Region

### Planned technical sessions for the AAPG Europe Region 2010 Annual Conference Technical Program include:

- Ukrainian Black Sea — Regional and Petroleum Geology
- Romanian and Bulgarian Black Sea — Regional and Petroleum Geology
- Turkish Black Sea — Regional and Petroleum Geology
- Georgian and Russian Black Sea — Regional and Petroleum Geology
- The Pre-Caspian Basin of Russia and Kazakhstan — Regional and Petroleum Geology
- The North Caspian of Azerbaijan, Russia and Kazakhstan — Regional and Petroleum Geology
- The South Caspian of Azerbaijan and Turkmenistan — Regional and Petroleum Geology
- The South Caspian of Iran — Regional and Petroleum Geology
- Formation of the Black Sea and Caspian Basins and the Paleogeography of Pre-, Syn- and Post-Rift Stages
- Paratethyan Correlation Challenges and Sequence Stratigraphy
- Source-to-Sink Project: Quantification of Mass Transfer from Mountain Ranges to Sedimentary Basins in the Danube — Black Sea System
- Basin Modelling — Models and Applications in the Circum-Black Sea/Caspian Region
- Game-changing Discoveries in the Black Sea and Caspian Region
- Geophysics of the Black Sea and Caspian Region
- Resource Assessment — Theory and Practice in the Broader Black Sea and Caspian Region
- Unconventional Exploration
- Geochemistry — Constraints on Source, Generation and Expulsion
- Traditional, Evolving and Untested Plays in the Black Sea and Caspian Region
- The DARIUS Project in the Broader Black Sea and Caspian Region
- Mud Volcanoes and Gas Hydrates — Implications for Exploration
- Non-seismic Exploration Methods — How New Technology Could Help?
- Structural Geology from Outcrops to Regional Transects
- Folded Belts and Forelands in the Black Sea and Caspian Region
- The Challenge of Exploration in Carbonates — Models and Applications in the Black Sea and Caspian Region
- Student Poster Session with Black Sea and Caspian Region Topics

### Letter from the Chairman



On behalf of the Organizing Committee, it gives me great pleasure to invite you to join us in Ukraine, for the AAPG Europe Region Annual Conference and Exhibition to be held from 17 to 19 October 2010 at the Ukrainian House, Kiev.

Our Technical Program Committee works very hard to put together an exceptionally strong set of sessions organized in three parallel oral sessions and a poster session. We also put an emphasis to have a healthy mix of professionals from both the industry and the academia. Finally, given the location of the meeting, we believe that many colleagues will be able to join us from the countries of the former Soviet Union providing an appreciation of the full spectrum of the exploration history, successes/failures and forward thinking in the broader Black Sea and Caspian region.

I encourage all the explorers and geoscientists working on Black Sea and Caspian projects to join us in Kiev as it is shaping up as a very exciting and significant AAPG meeting.

My best regards to you.

Gabor Tari  
General Chairman  
AAPG Kiev 2010  
Group Chief Scientist for  
Geology OMV, Vienna, Austria



17-19 OCTOBER | THE UKRAINIAN HOUSE | KIEV, UKRAINE  
[WWW.AAPG.ORG/KIEV](http://WWW.AAPG.ORG/KIEV)

**Continued from previous page**

are understood and usable by the different universities.

The ability to offer a range of software choices, he said, is only possible through the generous support of Schlumberger, SMT, Paradigm and OpendTect, all of which have donated software to the IBA program.

**Technical Improvements**

In previous years IBA datasets were loaded on portable thumb drives or USB keys, then shipped to university contacts in diverse locales – and with equally diverse mail delivery systems.

This year, nearly 100 gigabytes of IBA project data are hosted on and can be downloaded from the AAPG FTP site. Project datasets are usually in the 1-4 gigabyte range, although some can be as large as 14 gigabytes.

“The FTP site allows us to assign each IBA participant team a password, which enables them to see and download only the project to which they are assigned,” Berge said. “With this technical improvement, participants can access the

**Experience Counts**

Anwar Al-Beajji, a young professional geologist with Saudi Aramco, is uniquely qualified to serve as IBA Coordinator for the Middle East Region. While a geology student at Imperial College London, Anwar was a member of the 2008 Imperial College IBA team that won second place in the global competition that year.

Anwar last year laid the groundwork for a successful 2010 program by visiting universities in the Region and contacting industry companies to convey the benefits of IBA to both students and universities.

“These efforts led to partial financial sponsorship of the IBA program and technical support to participating universities within the region,” Al-Beajji said.

The 2010 Middle East Region IBA event is scheduled in conjunction with a major regional conference, GEO Bahrain. Invitations to an awards reception following the competition have been extended to geology department heads of all Middle Eastern universities, executives of national, international and service oil companies and industry experts – a strategy designed to raise awareness of IBA among universities and potential sponsors.

**Geo India Abstracts Deadline is March 31**

The call for abstracts deadline for GEO India 2010, AAPG’s South Asian Geosciences Conference and Exhibition, is March 31.

GEO India, co-sponsored with the Association of Petroleum Geologists, India (APG), will be held Dec. 7-10 at the Expo XXI exhibition and conference center in Greater Noida, near New Delhi. The meeting theme is “Exploring and Producing Beyond Frontiers.”

Organizers have identified 15 session topics. Abstracts must be submitted online.

For more information go to the GEO India Web site at [www.aeminfo.com/bh/geoindia2010/#content](http://www.aeminfo.com/bh/geoindia2010/#content).

data more quickly and more reliably.”

Another technical improvement directly benefits the IBA Committee and the program’s historical records. Mike Mlynek, AAPG, assistant manager, (Student Programs) has capitalized on new Web-hosting technology to create a single source for all IBA documents and materials.

**Best Practices**

Three IBA program practices deserve special mention as “best practices” for adding value to the IBA experience of students and businesses alike.

What are they?

Readers are encouraged to view expanded accounts of these practices on the IBA Web site at <http://www.aapg.org/iba>. Click on the link, “IBA Best Practices.”

**Mentors Aid Africa IBA Efforts**

The success of the Africa Region IBA Program – 13 universities are vying this year – is built on a strong mentorship program including careful team monitoring using a workflow template.

Since the program was implemented, the number of mentors has doubled from 18 in 2009 to 36 mentors in 2010. Each IBA team is assigned one or more industry mentors who serve as a technical coach to the team.

Volunteer mentors are recruited from members of the AAPG Africa Region and expatriates working in Africa. Selection is based on oil industry experience – particularly in mapping skills and a willingness to share knowledge and provide technical guidance to the students.

Schools and mentors are randomly

matched with teams in countries outside their own nationality or work area.

A generic workflow template defines milestones that each team should achieve at a certain time.

“In this way, we are certain that no team is left behind,” said coordinator Adedoja Ojelabi, “and all will complete the process.”

“The mentor program experience in 2009 shows that interacting with industry mentors is of immense benefit to students, as they learn what is expected of them in the industry – team work, planning, prioritizing, speed, efficiency and work ethics,” Ojelabi said, “and we hope that the mentors also benefit from the exchange of ideas and derive a sense of fulfillment from helping another generation of earth scientists learn about the industry.”



**AAPG** | 2010 ANNUAL CONVENTION & EXHIBITION  
 NEW ORLEANS, LOUISIANA, USA | 11-14 APRIL 2010

**UNMASKING**  
 THE POTENTIAL OF EXPLORATION & PRODUCTION

**MEMBERS**  
 REGISTER BY 22 MARCH  
 AND SAVE \$120!\*

**Nearly 1,000 oral and poster presentations on topics important to your career, including:**

“The Discovery Thinking Forum,” featuring six invited speakers who have made a difference. They are John Amoruso, Marv Brittenham, Gregg Robertson, Bill Zagorski, Mike Forrest and Dan Smith — **Monday afternoon**

“Davy Jones — A Major Wilcox Discovery and Its Implications for the Ultra-deep Shelf Play in the Gulf of Mexico’s Shallow Waters,” by J. R. Moffett, Co-Chairman of the Board of McMoRan Exploration Co. — **Tuesday morning**

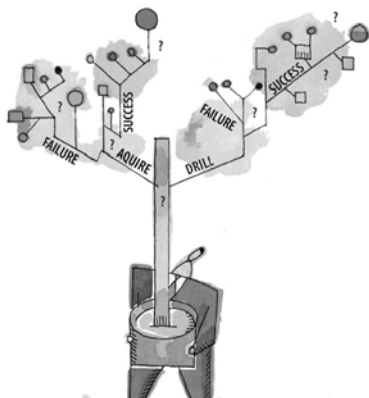
“The Giant to Super Giant Sub-Salt Onshore Hydrocarbon Province of the Solimões Basin, in the Amazon Jungle, Brazil: How Big Is It?” Marcio Mello, President, HRT Petroleum — **Wednesday morning**

\*Off-site fees. Registration rates vary by member type. See [www.aapg.org](http://www.aapg.org) for details online.

Improve your Risk Management and Decision Making

**MANAGING RISKS & STRATEGIC DECISIONS**

**in Petroleum Exploration & Production**



Join our three-day executive seminar to improve your risk management and strategic decision making skills. For over 20 years, this seminar has provided participants with a "hands-on" approach to the most modern techniques in risk management and strategic decision making for all aspects of petroleum exploration and production.



APRIL 5-7, 2010  
MICHAEL R. WALLS, PH.D. – INSTRUCTOR  
COLORADO SCHOOL OF MINES  
GOLDEN, COLORADO

[http://outreach.mines.edu/cont\\_ed/mrsd.htm](http://outreach.mines.edu/cont_ed/mrsd.htm)

**2010 Open Enrollment Course Schedule**

**Rose & Associates**

**Risk Analysis, Prospect Evaluation & Expl. Economics**

Calgary, Alberta	April 26 – 30, 2010
Houston, Texas	May 10 – 14, 2010
Denver, Colorado*	August 16 – 20, 2010
Calgary, Alberta	October 4 – 8, 2010
Aberdeen, Scotland	October 4 – 8, 2010
Houston, Texas	October 18 – 22, 2010

**Risk and Uncertainty Analysis for Unconventional Resource Plays**

Houston, Texas	June 8 – 9, 2010
----------------	------------------


\* includes material on unconventional resource assessment

Register at: [www.roseassoc.com/instruction](http://www.roseassoc.com/instruction) Questions: [allisondunn@roseassoc.com](mailto:allisondunn@roseassoc.com) Ph: 713/528-8422

**Transferring E & P Risk Assessment Expertise**  
Instruction • Software Tools • Practical Consultation

**Cotton Valley Sandstones Consultants**

When you need more data about Cotton Valley Shales and Sandstones.....



When you need a reliable geological and petrophysical model.....

**Use Cotton Valley Sandstone Data**

We offer a comprehensive geological and petrophysical data about Cotton Valley Shales and Sandstones in Harrison, Panola, Gregg, Upshure and Rusk Counties.

[WWW.Cottonvalley-consultants.com](http://WWW.Cottonvalley-consultants.com)

Al Mansura-Doha-Qatar P.O. Box 37097  
Phone: 00974-6022-712 Fax: 00974-43173-39  
E-mail: [data@cottonvalley-consultants.com](mailto:data@cottonvalley-consultants.com)

**FOUNDATION UPDATE**

**Projects Receive Funding**

The AAPG Foundation Board of Trustees recently approved funding of \$12,000 to support EXPLORER correspondent Susan Eaton's Elysium Epic Expedition to Antarctica.

The 20-day expedition is designed to celebrate the 100th anniversary of Sir Ernest Shackleton's 1914-1917 Imperial Trans-Antarctica Expedition, but the event includes an educational and outreach component that will begin during the expedition and then, in Eaton's case, will continue for 12 months following the team's return from Antarctica and South Georgia.

Eaton, a Calgary-based independent and professional writer who has reported on Canadian activities for the EXPLORER throughout the past decade, will post blogs and provide classroom sessions during her trip with 11th and 12th grade students in Canada.

You can follow Eaton's blog from Antarctica by going to the AAPG Web site at [www.aapg.org](http://www.aapg.org) (see related story, page 49).

\* \* \*

The Foundation recently received the initial contribution to its newly created Imperial Barrel Award Fund, in the form of \$20,000 from Anadarko Petroleum.

Various companies and individuals have provided support for the AAPG's Imperial Barrel Award Program (IBA) in the years prior to the fund's creation, and several pledges already have been made to a Foundation fund that will provide ongoing support.

AAPG's IBA program is an annual prospect/exploration evaluation competition between university student teams from around the world, all competing to win scholarship funds dedicated to petroleum geoscience education created for geoscience graduate students.

The program is rigorous and contributes to AAPG's mission of promoting petroleum geoscience training and advancing the careers of geoscience students (see related story, page 46).

Students who participate in the IBA gain experience using real technology on a real dataset. Additionally, students benefit from the feedback provided by the industry panel, the opportunity to impress potential employers in the audience and the chance to win cash prizes for their schools.

Winning teams are selected on the basis of technical quality, clarity and originality in their presentations.

The IBA is a hands-on opportunity for students to experience the creative process and the high-tech science that is the foundation of the Energy Industry today.

The Foundation's IBA fund was created to allow Corporate Advisory Board companies and individuals to make donations to the overall program or IBA. For other companies the way to sponsor IBA is to complete the form at: [www.aapg.org/iba/sponsorship.cfm](http://www.aapg.org/iba/sponsorship.cfm), which also allows for non-CAB companies to sponsor local IBA semi-final rounds as well as the global finals.

Individuals and companies are encouraged to support the Imperial Barrel Award program. Donations are used to help underwrite the cost of transportation and housing expenses for competing teams, luncheons, icebreakers and cash prizes for the universities of the winning teams.

To learn more about the Imperial Barrel Award Program go to [www.aapg.org/iba](http://www.aapg.org/iba); to learn more about AAPG core programs funded by the Foundation go to [foundation.aapg.org/fundsdescription](http://foundation.aapg.org/fundsdescription), or contact Foundation manager Rebecca Griffin at 1-918-560-2644, [rgriffin@aapg.org](mailto:rgriffin@aapg.org).

**FOUNDATION CONTRIBUTIONS**

**Foundation (General)**

- Joel A. Alberts
- Thornton E. Anderson
- Juan Carlos Calvo
- Chevron Humankind
- M.A. Custer
- Henry C. Dean Jr.
- Byron Fred Dyer
- Thomas Edward Ewing
- Michael C. Forrest
- Gilmor Semmes Hamill IV

*In memory of James Hooks*

- Robert E. Hilty
- William Crawford Kirkwood
- Sitian Li
- Logan MacMillan
- James Palmer Rogers
- Wayland Carlyle Savre
- William Ray Scheidecker
- Daniel Lester Smith
- Charles Alan Sternbach
- Patrick Marion Tolson

**Distinguished Lecture Fund**

- Chris A. Oglesby

**Grants-in-Aid Fund**

- Wilson Humphrey
- John Scott Isby
- Jeffrey A. May
- Neil S. Summer
- Gordon W. Van Swearingen

*Eddie David Named Grant*

- William Asquith
- Margaret Asquith-Votava

*Norman H. Foster Memorial Grant*

- Janet L. Foster and Family
- In memory of Norman H. Foster*

**Imperial Barrel Award Fund**

- Anadarko Petroleum Corp.

**K-12 Education Fund**

- Lee Travis Billingsley
- In memory of Ed Roy*
- Marshall C. Crouch III
- Christine B. Gaynor
- Donald Watson Lewis
- Mark Scott Svoboda
- John McCamey Sweet

**Named Public Service Fund**

- James A. Gibbs
- In memory of Donald Reaser*

**Jack C. and Catherine I. Threet Endowment Fund**

- Jack C. Threet

**Special Publications Fund**

- John J. Amoruso



# Follow Antarctic Trek Via Blog

By JANET BRISTER, AAPG Web Site Editor

**W**ho doesn't love a good story? Especially when it involves beating the odds and overcoming insurmountable obstacles – it's the stuff of which heroes and epics are made.



EATON

Well, we have a good story to tell – one that involves AAPG, a member who happens to write for the EXPLORER, and the continent of Antarctica.

In December 1914, Sir Ernest Shackleton and a crew of 27 set sail for Antarctica. Their objective was to cross that continent from coast to coast – but when their ship became a prisoner of ice they were forced to walk.

For five months they marched through the most uninhabitable place on earth. Then they traveled this world's most dangerous ocean in lifeboats before returning to civilization and ultimately rescuing their remaining crewmembers. Not a single man was lost in this amazing story.

In honor of this feat, a team – called Elysium (elysiumepic.org) – has been formed to visually document Antarctica along the same path Shackleton's expedition took.

(In Greek mythology Elysium is a portion of the underworld where the souls of the heroic and virtuous resides.)

So, what does this have to do with AAPG?

AAPG member Susan Eaton, a Calgary-based correspondent for the EXPLORER, has been invited to the party.

Eaton is one of two geoscientists on a crew of 57 explorers from 18 countries, and she will be posting to a blog as the team journeys from Antarctica and South Georgia. AAPG also will be following her blog on petroleumgeology.org – a Web site designed by the AAPG Public Outreach Committee for the public.

Eaton also has arranged with a school in Canada to share her work directly with their 11th and 12th grade students.

She'll blog, send photos and speak

with them throughout the expedition with the hope of illustrating, in Eaton's words "that science is 'cool,' that science is fun, that women participate in science and that exploration and discovery is still possible in the 21st century."

Eaton's blog expands this site with yet another opportunity to "learn about the source, from the source" as it happens.

By the time you are reading this Eaton may be nearing the end of her journey. But her blog should continue beyond that.

It will be a good story.

*Good browsing!*

**Call for Papers**



## IRAQI OIL & GAS

The 3<sup>rd</sup> Iraqi Petroleum Conference (IPC 2010)

### Post-2003 Exploration & Production

22<sup>nd</sup> & 23<sup>rd</sup> September 2010

The Imperial College, London SW7, UK

For Sessions, Exhibitions, Sponsorship, Registration, Accommodation and Past IPC Conferences  
Visit, Call, Fax, Text or E-mail Us

Tel: +(44) 207 371 2240 Fax: +(44) 207 371 4120 Mob: +(973) 36 71 97 96

[www.TargetExploration.com](http://www.TargetExploration.com)

[m.ibrahim@TargetExploration.com](mailto:m.ibrahim@TargetExploration.com)

# GEO India 2010



**Abstract submission deadline: 31st March 2010**

**7 - 10 December 2010**  
**Expo XXI, Greater Noida, New Delhi**

**CONFERENCE**

**Association of Petroleum Geologists (APG India)**

**E: [geoindia2010@apgindia.org](mailto:geoindia2010@apgindia.org)**

**American Association of Petroleum Geologists (AAPG)**

**E: [kbourgoin@aapg.org](mailto:kbourgoin@aapg.org)**

[www.geo-india.com](http://www.geo-india.com)

**EXHIBITION**

**India & Middle East**  
Arabian Exhibition Management (AEM)  
E: [stephen@aeminfo.com.bh](mailto:stephen@aeminfo.com.bh)

**Asia**  
International Expo Management (IEM)  
E: [gerald@iemallworld.com](mailto:gerald@iemallworld.com)

**Worldwide**  
Overseas Exhibition Services (OES)  
E: [geo@oesallworld.com](mailto:geo@oesallworld.com)

Conference chaired by:



**Oil & Natural Gas Corporation Limited (ONGC)**

Organised by:



**ALLWORLD EXHIBITIONS**

**CanAm Energy Services, LP**  
Land Services

(713)857-2344

2D & 3D Project Management  
Regulatory Permitting  
Lease Checks, Cursory Title  
Patent to Present Title  
Seismic Options/ ROW  
Due Diligence

Turn-Key Permit/Acquisition & Contract Negotiation  
Mapping/Surveying: GIS/AUTOCAD/GPS  
Lease Analysis/Land Admin

[web:canamland.com](http://web:canamland.com)  
[email:jk7138572344@yahoo.com](mailto:jk7138572344@yahoo.com)

2200 SW Frwy, Ste 450  
Mail: PO Box 27326, Houston, TX 77227

California, Gulf Coast, TX, LA, Mid-Continent, Appalachians

The Society for Organic Petrology  
27th Annual Meeting

Theme: Advances in Organic Petrology

September 12-16, 2010 - Denver, Colorado, USA



TSOP is an international society for scientists and engineers involved with coal petrology, kerogen petrology, organic chemistry and related disciplines

**ANNUAL MEETING ANNOUNCEMENT AND CALL FOR PAPERS**

Denver, Colorado, USA  
Sheraton Denver West Hotel

September 12-16, 2010

Conference Theme:

Advances in Organic Petrology

Field trip to western Colorado, Piceance Basin, to see the Green River Oil Shale

TECHNICAL PROGRAM AND ABSTRACTS, GENERAL INQUIRIES AND REGISTRATION  
Mark Pawlewicz or Paul C. Hackley  
E-mail: pawlewicz@usgs.gov or phackley@usgs.gov

**ABSTRACT SUBMISSION DEADLINE: APRIL 19, 2010**

Meeting and abstract submission details:

<http://www.tsop.org/2010Denver/>

TSOP: [www.tsop.org](http://www.tsop.org)

TSOP student research grant  
(deadline May 15, 2010)

Meeting organized by the U.S. Geological Survey

<http://www.usgs.gov>

*Just ask*

**Recruit for AAPG**

By VICKI BEIGHLE, AAPG Membership Manager

**A** APG is calling on all members to recruit colleagues to join our organization.

How? Start by looking for potential members in your company, your local society, at industry events and social gatherings. Ask everyone you know if they are a member of AAPG – and if they say no, or that they “used to be,” invite them to join or reapply.

Tell potential members about:

- ▶ The many goods and services offered by AAPG – often at member discounts.
- ▶ Great networking opportunities.
- ▶ Our two monthly publications (BULLETIN and EXPLORER).
- ▶ The variety of programs, many of them funded by the AAPG Foundation.

- ▶ Education opportunities.
- ▶ Our graduated dues structure, which is based on the member’s annual Personal Gross Income (developed so that no member would be denied access due to financial constraints).

And don’t forget to share the personal aspect – share with them how AAPG:

- ▶ Has helped your career.
- ▶ Has increased your technical knowledge.
- ▶ Is a reliable resource for obtaining the latest industry news and staying connected.
- ▶ Offers them a chance to be part of a vibrant professional community.

**And For You ...**

There’s even something in it for you! For recruiting Active members (new, transfers and reinstatements) you receive recognition as an official AAPG recruiter and can earn points that may be accumulated and exchanged for prizes. Complete details are available online at [www.aapg.org/recruit](http://www.aapg.org/recruit).

Since 1917, AAPG has been the pillar of the worldwide scientific community. Our original purpose – to foster scientific research, to advance the science of geology, to promote technology and to inspire high professional conduct – still guides us today and has helped us to grow to more than 35,000 members in more than 120 countries.

By helping AAPG increase our membership you are helping to expand the knowledge and disseminate the science to more professionals throughout the world.

Applications are accessible via our Web site at [www.aapg.org](http://www.aapg.org); forms can be downloaded or they can apply online.

We also can provide you with recruiting materials (applications, brochures, etc.); request these via phone – U.S. and Canada toll free at 1-800-364-2274; all others, 1-918-584-2555; or via e-mail to [members@aapg.org](mailto:members@aapg.org).



**2010 Williston Basin Petroleum Conference & Expo**

May 2-4, 2010 • Civic Center • Bismarck, North Dakota

*Technology - Infrastructure - Equipment - Industry development*

**75+ speakers**  
- US and Canadian officials and industry leaders

**300+ exhibits**  
- indoor and outdoor

WBPC brings together many industry representatives, regulators and political leaders from across the U.S. and Canada, all with a vested interest in the Williston Basin.

Hosted by: ND Petroleum Council, ND Department of Mineral Resources, Saskatchewan Ministry of Energy and Resources

General registration is available online at

**[www.ndoil.org](http://www.ndoil.org)**



**Pacific Section of the AAPG 2010 Convention Anaheim, California**

The 2010 combined meeting of the Pacific Section AAPG and the Cordilleran Section GSA will be held at the Anaheim Marriott in **Anaheim, California** - May 27-29, 2010. The Society for Sedimentary Geology, Society of Exploration Geophysicists and the Society of Petroleum Engineers will also be part of this convention. We expect more than 1500 geological and engineering professionals from throughout North America to attend this event.

All information concerning courses, field trips and registration, can be found on the following site:

**<http://www.geosociety.org/sectdiv/cord/2010mtg/>**

**Registration is online and active!**



**MEMBERSHIP & CERTIFICATION**

The following candidates have submitted applications for membership in the Association and, below, certification by the Division of Professional Affairs. This does not constitute election nor certification, but places the names before the membership at large.

Any information bearing on the qualifications of these candidates should be sent promptly to the Executive Committee, P.O. Box 979, Tulsa, Okla. 74101.

Information included here comes from the AAPG membership department.

(Names of sponsors are placed in parentheses. Reinstatements indicated do not require sponsors.)

Membership applications are available at [www.aapg.org](http://www.aapg.org), or by contacting headquarters in Tulsa.

**For Active Membership**

**California**

Henderson, Jean M., Warren E&P, Long Beach (C.P. Henderson, D.E. Hoyt, L.C. Knauer); Winslow, Donald Joseph, Chevron, Bakersfield (reinstatement)

**Colorado**

Gordon, Henry H., Strata Resources, Denver (W.J. Barrett, M.S. Johnson, S.A. Sonnenberg); Keay, James P., International Reservoir Technologies, Lakewood (R.G. Hickman, T.P. Seeley, L. Brinton); King, Jared David, Norwest Corp., Denver (J.A.M. Thomson, W.F. Hoppe, J.E. McCray); Miskelly, Thomas E., San Jacinto College, Englewood (C.A. Sternbach, L.R. Sternbach, H. Chafetz)

**Indiana**

Ward, Thomas Paul, Citizens Energy Group, Worthington (D.L. Gelhausen, D.W. Busch, J.D. Pigott)

**Ohio**

Holm, Daniel K., Kent State University, Kent (I.D. Sasowsky, L.H. Wickstrom, A.H. Coogan)

**Oklahoma**

Allen, Gerald, Continental Resources, Enid (B.P. Thies, R.W. Allen, C. Haugen); Ardoin, Charles Russell, Samson Resources Co., Tulsa (C.F. Clawson II, J.E. Mathewson, R.K. Soderberg); Herrin, James Matthew, Chesapeake Energy, Oklahoma City (S.P. Cooper, J.C. Lorenz, A.W. Jackson); Marfurt, Kurt J., University of Oklahoma, Norman (R.M. Slatt, S. Mitra, G.R. Keller Jr.); Thapar, Mangat R., International Geophysical, Tulsa (R.B. Banks, H.F. Miller, F.J. Wagner Jr.)

**Texas**

Croy, Matthew James, Halliburton, Houston (K.E. Williams, J.L. Gevirtz, T. Sheehy); Davis, Clayton Y., Southwestern Energy, Houston (V.J. Atkinson, S.E. Matson, K.L. Martin); Parsons, April Louise, Statoil USA E&P, Houston (D.M. Cox, P.A. Santogrossi, C.C. Moss); Remington, Lisa Elaine, Drilling Info, Austin (D. Ratcliff, S.P. Dutton, R.H. Trevino); Shelander, Dianna, Schlumberger, Houston (reinstatement); Shumaker, Adam Niven, Noble Energy, Houston (D. Johng, C.T. Balistrere, G.A. Olson); Thacker, Thomas Tydings, 3-T Exploration, Wichita Falls (J.L. Hickman, W.H. Nichols, G.M. Godwin)

**Wyoming**

Ver Ploeg, Alan James, Wyoming State Geological Survey, Laramie (R. De Bruin, J.F. McLaughlin, Z.S. Jiao)

**Australia**

Jewett, Kelsey, Otto Energy Limited, West Perth (J.J.K. Poll, C.J. Martin, R. Sadownyk)

**Bangladesh**

Lodhi, Abid Nowaz Khan, Cairn Energy, Dhaka (A.M. Shamsuddin, S.H. Chowdhury, R.M. Akhlaqur)

**Brunei Darussalam**

Carl, Brian Stewart, Shell Petroleum, Seria (D.A. Hutchison, J.C. Zura, M.C. Dean)

**Canada**

Turner, Elizabeth Coral, Laurentian University, Sudbury (A.F. Embry, B. Beauchamp, D.G.F. Long)

**Kuwait**

Chakraborty, Kalyan Kumar, Kuwait Oil Company, Ahmadi (S.K. Newton, J.R. Weston, P. Thompson)

**Libya**

Al Ghazali, Al Mabrouk, Chevron Libya, Tripoli (J.P. Nixon, J.A. Boyer, P. Mazalan)

**Malaysia**

Ngu, William, Sarawak Shell Berhad, Miri (R. Franssen, C.K. Choo, H.P. Lee)

**Morocco**

Boutib, Lahcen, ONHYM, Rabat (H. Jabour, M. El Mostaine, J. Redfern)

**Nigeria**

Lawal, Taofiq Alaba, Conoil Producing/Compurex, Lagos (O.T. Odusote, A.O. Ekun, A.T. Adelaja); Oke, Olatunbosun Ayotunde, Shell Petroleum Development Company, Nigeria, Warri (E.C. Arochukwu, S.O. Akande, G.O. Giwa); Olafisan, Bukola Bolajoko, NNPC-NAPIMS, Lagos (M.D. Bako, D.S. Sejebor, C.P. Okoro); Pinnick, Sotonye Beniboba, NNPC-NAPIMS, Lagos (E.G. Gwong, E.A. Okpokam, M.D. Bako)

**Oman**

Al Hosni, Yaqoub, OXY, Muscat (M.N.

Bushara, K.K. Al-Riyami, A.P. Heward)

**People's Republic of China**

Hao, Fang, China University of Petroleum, Beijing (S. Li, X. Xie, J. Ren)

**Poland**

Kotarba, Maciej Jerzy, University of Science and Technology, Krakow (reinstatement)

**Qatar**

Cromie, Helen, Maersk Oil North Sea UK, Doha (F.S. Van Buchem, G. Templeton, D.R. Cook)

**Scotland**

Guo, Jiulin, BP, Aberdeen (A. Milne, D. Barr, B.E. Holdsworth)

**United Arab Emirates**

Darma, I Wayan Ardana, Mubadala Oil & Gas, Abu Dhabi (G. Burgon, P.G. Landmesser, J.A. Bates)

**Wales**

Crossley, Rob, Fugro Robertson, Penmaenmawr (R.C. Shoup, J.P. Harris, C.K. Peter)

**Certification**

The following are candidates for certification by the Division of Professional Affairs.

**Petroleum Geologists**

**Texas**  
David G. Rensink, retired, Houston (American Institute of Professional Geologists); James B. Hersch, W&T Offshore, The Woodlands (reinstatement)



**59<sup>TH</sup> ANNUAL CONVENTION**

*Rocky Mountain Section of the*  
**American Association of Petroleum Geologists**

**JUNE 13-15, 2010  
DURANGO, COLORADO**



Hosted by  
**The Four Corners Geological Society**

**Technical Sessions - Oral and Poster**

- Shale Gas and Fractured Shale Plays of the Rockies
- Tight Gas Sands and Fractured Sandstone Reservoirs
- New Insights into the Paradox Basin
- San Juan Basin – Mature Basin?
- New Concepts and New Discoveries in the Rocky Mountain Overthrust Belt
- Uranium Geology in the Rockies
- CO2 Sequestration - What Have We Learned So Far?
- Geothermal Energy – From Hot Springs to Produced Water
- Advances in Completion Technologies & Microseismic Monitoring
- Geomechanics / Deformation Styles in the Rockies
- Multi-scale Observations and the Application of Remote Sensing and Lidar to Rocky Mountain Petroleum Exploration
- Sedimentology and Stratigraphy of Rocky Mountain Basins
- Structure of Rocky Mountain Basins

**Field Trips**

- Pennsylvanian Hermosa Fm., from Shelf to Basin
- San Juan Basin Gas Fields and Reservoirs
- Geologic Overview of the Western San Juan Mountains
- Detection and Mitigation of Methane Seeps Along the Fruitland Outcrop: New Technology from the San Juan Basin
- Eolian Reservoir Analogs

**Short Courses**

- Source Rocks 101
- Geology and Geochemistry of Uranium Deposits
- Utilizing LWD Technologies in Formation Evaluation

**[www.FourCornersGeologicalSociety.org](http://www.FourCornersGeologicalSociety.org)**  
**[www.aapg.org/meetings/rms/](http://www.aapg.org/meetings/rms/)**

Commentary

# 'Climategate' and the Ethics of Science

By LEE C. GERHARD

**D**ishonesty in science can harm people. Over the last century science has played an ever-increasing role in the lives of all people. Science has increased life expectancy, improved our standard of living, dramatically speeded communications and made us a space-faring people, to cite only a few examples. Our ability to feed a rapidly growing global population and to make their lives easier and more productive both stem from advances in science.

The downside of the ascent of science into public life is that politics uses science that supports particular views while suppressing contrary views. The entry of science and technology into politics and public policy demands that scientists be vigilant in guarding their professional objectivity from political influence or philosophy, and to defend their science from perversion by social, religious or political agendas.

Today we are faced with both dishonest science and quasi-religious persecution of dissenting scientists who are not in agreement with social or political dogma. Acceptance of advocacy or dishonest science has become an issue in recent years.

History is replete with examples of either scientific dishonesty or interference with or absolute brutal repression of science. Bruno was burned at the stake in the inquisition, and Galileo, faced with similar circumstances, was forced to recant his



GERHARD

Acceptance of advocacy or dishonest science has become an issue in recent years.

observations of the universe in front of religious authorities in the 16th century.

A legal form of scientific dishonesty is the demonizing of opponents in a scientific disagreement. Rather than counter the scientific arguments, some attempt to deflect the debate by arguing that the opponents are incompetent, funded by corporations, have conflicts of interest or are harming the public welfare, demeaning their work and data in every way possible, without ever demonstrating any inaccuracy in the work. While perhaps acceptable in politics, such tactics are not acceptable in science.

A recent example of such an ad hominem attack was the attempt to silence Bjorn Lomborg, author of "The Skeptical Environmentalist." Lomborg had devastated zealous environmentalist's arguments that the natural world was being continually degraded by human impacts, using both data and statistics to demonstrate that the

global environment was improving and that the world needed to address larger problems first, rather than expend resources on minor issues. Lomborg was castigated verbally, in the press and in tribunals. Lomborg fought back and was vindicated.

Against that historical background there is now "Climategate." Climategate is the term used to describe the release of thousands of e-mails from the University of East Anglia's Climate Research Unit (CRU), one of the most prestigious climate data archive and modeling centers. CRU data is the basis for much of the debate about climate change. The e-mails document scientific dishonesty among the leading scientific proponents of human-induced global warming (AGW), and the major players behind the United Nations Intergovernmental Panel on Climate Change, both in England and the United States.

Examples of disclosed dishonesty


include purposeful manipulation of data in support of a favored hypothesis, conspiracy to deny access to data to others (illegal under Freedom of Information actions), destruction of data, attempts to deny others access to peer review and scientific publication process, impugning the reputations of others and attempts to remove journal editors who published works that did not support AGW. While each individual act is worthy of termination from a scientific research or teaching position, the sum total of these dishonest acts is an indictment of the entire scientific process concerning climate change.

Science works by advancing a hypothesis, continually testing it, modifying as necessary, retesting, all in attempts to falsify or invalidate the hypothesis. Hypotheses that survive these tests then become accepted theories and the base from which other constructs can be developed. That is the scientific method.

An example is Plate Tectonics. Advanced seriously as "continental drift" in the early part of the 20th century, the hypothesis was tested but not established owing to a lack of information to create a rational test. There was heated debate over the hypothesis, without resolution. After World War II ended, heretofore secret military sea-floor mapping was made available to scientists, who then identified

Continued on next page

## Jamaica



JAM Phase I (red lines)

• Survey size: 6,118 km

JAM Phase II (green lines)

• Survey size: 2,594 km

### Offshore Bid Round 2010

The CGGVeritas Jamaica Phase I survey, acquired in 2009, covers acreage over 16 offshore blocks, all of which will be offered in the upcoming Bid Round conducted by the Petroleum Corporation of Jamaica (PCJ). The first road show was held in early March by PCJ and CGGVeritas in conjunction with APPEX London. Following the AAPG Convention in mid April, PCJ and CGGVeritas will host another road show in Houston, Texas.

#### DATA LIBRARY WITH A DIFFERENCE

Contact:

Jean-Paul Baron  
+1 832 351 8676  
jean-paul.baron@cggveritas.com

Melissa Payne  
+1 832 351 8153  
melissa.payne@cggveritas.com



**READERS' FORUM**

**Students Need Help**

I am an MSc candidate in geology at the University of Ibadan in Nigeria, and will graduate by the middle of 2010. I read with keen interest the comment by Kody Kramer (Readers' Forum, January EXPLORER), who gave a vivid picture of the major challenge encountered by fresh geoscientists in finding entry-level positions with oil and gas companies – especially in the wake of the recent global financial crisis.

While I am not put off by the fact that Kody and other students have been forced to take jobs in food services and retail, I cringe at the big wigs (the AAPG members occupying managerial positions and above), the recruiters and the like for not going the extra mile in ensuring that these neophytes get on the track ...

If the scenario given by Kody exists in God's Own Country (i.e., the United States), I wonder what the future holds for those of us in Nigeria, South Africa, Egypt, Ghana, etc. If an MSc candidate from Louisiana State University is in such a dilemma, despite the qualitative and quantitative educational standards there, what will become of the rest of us in Africa, where the educational standards are nothing to write home about?

More so, when it comes to global competitiveness in such events as the Imperial Barrel Award or grants offered by the AAPG Foundation, these northern and southern universities are assessed equally with the same yardsticks. I think it should not be so.

And if, according to Kody, there are 13,500 AAPG members in managerial positions and above, and only 5,000 Student members, that means that for every two AAPG manager-position members there is ONLY one student requiring his/her help to enter into the labor force. AAPG should watch this ratio closely and take action; it is one of the ways by which professional enthusiasm in AAPG will be further sustained.

Okoko Davidson Chidiebere,  
Ibadan, Nigeria

**Continued from previous page**

magnetic polarity reversals in stripes across the ocean floor, with age-dating that proved symmetrical spreading from mid-ocean ridges. That test confirmed seafloor spreading, continental movement and provided what is now the basis of our now integrated and unified theory of Plate Tectonics. It took 50 years and new technology to rigorously test the hypothesis. Even so, scientists still continually test the theory.

Climategate is a disaster for science in general because the combined transgressions suggest the leaders of the AGW hypothesis violated every tenet of scientific ethics for one simple reason: To prevent expert testing of the AGW hypothesis and its potential falsification.


The result has been the acceptance of the hypothesis by political and social policy entities as a reliable scientific theory, without scientific validation.

I have encountered several instances of scientific dishonesty in my career, including falsification of chemical test results, lying about progress on major interagency projects, and plagiarism. None of these instances hurt people other than the perpetrators, the costs were in time and money.

We cannot permit government-encouraged "scientific correctness." Eighty years ago, Lysenko's false science, and iron control of Russian botanical science, helped starve the Russian people. Previously cited examples of dishonest science impacted fewer people, small areas and, as in Bruno's case, were only lethal to the individual.

Climategate is different. Climategate's ethical impact is global.

Proposed draconian measures to constrain energy use would harm poor peoples all over the globe. We have already converted much-needed food into motor fuel. Literally billions of dollars of scientific and public policy investments have been made suspect, if not worthless. Continued attempts to impose strictures on emissions of carbon dioxide are not only not useful, they are meaningless in terms of climate change while costing average Americans thousands of dollars each year.

Regardless of our social philosophies, our science must remain objective. 

**Call for Papers**



**MENA 2010**

The 8<sup>th</sup> Middle East and North Africa Oil and Gas Conference

**Offshore MENA: The Last Frontier**

20<sup>th</sup> & 21<sup>st</sup> September 2010

The Imperial College, London SW7, UK

For Sessions, Exhibitions, Sponsorship, Registration, Accommodation and Past MENA Conferences  
Visit, Call, Fax, Text or E-mail Us

Tel: +(44) 207 371 2240 Fax: +(44) 207 371 4120 Mob: +(973) 36 71 97 96  
[www.TargetExploration.com](http://www.TargetExploration.com) [m.ibrahim@TargetExploration.com](mailto:m.ibrahim@TargetExploration.com)

**Weatherford**  
LABORATORIES

Your success increasingly depends upon a better understanding of your reservoir. At Weatherford Laboratories, we provide a single source for comprehensive laboratory analyses, creating a synergy previously unknown in laboratory services. This single source includes distinguished geologists, geochemists, analysts, engineers, technicians and software developers, 38 worldwide laboratories, and the broadest portfolio of services for acquiring and interpreting data from physical samples. The end result is an unsurpassed combination of intellectual capital and technical resources — all working together to help you enhance development planning and reduce reservoir uncertainty.

Put our union of Synergy and Energy to work for you.

[Weatherfordlabs.com](http://Weatherfordlabs.com)

HIGHER STANDARDS

NORTH AMERICA  
[NAInquiries@weatherfordlabs.com](mailto:NAInquiries@weatherfordlabs.com)

EUROPE  
[EUInquiries@weatherfordlabs.com](mailto:EUInquiries@weatherfordlabs.com)

LATIN AMERICA  
[LAInquiries@weatherfordlabs.com](mailto:LAInquiries@weatherfordlabs.com)

MIDDLE EAST/NORTH AFRICA  
[MENAINquiries@weatherfordlabs.com](mailto:MENAINquiries@weatherfordlabs.com)

ASIA PACIFIC  
[APInquiries@weatherfordlabs.com](mailto:APInquiries@weatherfordlabs.com)

# Volunteer Geologists Needed

for Philmont Scout Ranch  
in Cimarron New Mexico



Program sponsored by  
RMAG and Philmont



Geologists needed in backcountry; spouses welcome  
or may participate with your children in the  
Philmont Training Center Programs.

For information call or e-mail:  
Ed Warner (720 904-0560)  
ewarn@ix.netcom.com



Colorado School of Mines  
Petroleum Engineering  
Harry D. Campbell Chair  
(Professor)

Colorado School of Mines seeks applications for the Harry D. Campbell Endowed Chair in Petroleum Engineering. The successful candidate is expected to support and further enhance the mission and activities of the Department through a solid vision and strategy to strengthen the research program while also exhibiting effectiveness in teaching at the undergraduate and graduate levels. They will also assume the Directorship of the Unconventional Natural Gas Institute (UNGI), a new multidisciplinary research center on campus. The new faculty member will enjoy freedom of research activities, professional development, and the opportunity to influence the next generations.

The position is for a senior faculty, expected to be tenure-track at the Full Professor level. Applicants must have a Ph.D. in Petroleum Engineering or pertinent related field and possess a distinguished record of accomplishment in research. Technical expertise in reservoir management and associated scientific, mathematical, or economic disciplines is preferred. Strong leadership and management qualities, including effective interpersonal communication and organizational skills, are required. For the complete job announcement and instructions on how to apply, please visit:  
[http://www.mines.edu/Academic\\_Faculty](http://www.mines.edu/Academic_Faculty).

Review of applications will begin by April 1, 2010.

Mines is an EEO/AA employer.

## CLASSIFIED ADS

### POSITION AVAILABLE

#### Petroleum Engineering

Missouri University of Science and Technology  
Geological Sciences and Engineering Department  
Assistant Professor of Petroleum Engineering

The Geological Sciences and Engineering Department at Missouri S&T anticipates a tenure track faculty opening in Petroleum Engineering at the assistant professor level beginning Fall 2010 or earlier. Successful applicants will have a strong background in mechanical earth modeling and finite element analysis. Candidates must have an earned PhD in Geophysics or Petroleum Engineering that is appropriate to support research and teaching in mechanical earth modeling and related areas, preferably with experience in interdisciplinary settings. Solid oral and written communication skills are essential. Experience teaching mechanical earth modeling and finite element analysis is desirable. Documentation of good teaching is desirable. Experience teaching commercial software packages such as: GOCAD, PETREL, HyperWorks and Abaqus is expected.

The successful candidate is expected to develop a creative and productive research program in mechanical earth modeling and related areas. This research should be independent and interdisciplinary/interdepartmental. Developing contacts with industry and research centers is encouraged. The appointee is expected to teach at the undergraduate level in mechanical earth modeling and related areas, and to develop graduate level course(s) in his/her area of specialization. Supervision of graduate students, student advising, participation in outreach programs, curricular development, and performance of university service are expected.

Missouri S&T is the technological campus of the University of Missouri system. There are approximately 6800 students (5200 undergrads, 1600 grad students) in 65 different degree programs. Missouri S&T was ranked 45th overall and 12th among public universities by American high school counselors in the US News and World Report "America's Best Colleges 2009," and a "Top 20 STEM Research University" by Academic Analytics (January 2008). The Geological Sciences and Engineering department consists of 19 faculty, over 300 undergraduate, and over 50 graduate students in Geology, Geophysics, Geological and Petroleum Engineering.

For additional information (but not to submit applications) contact Dr. Ralph E. Flori, Head of Petroleum Engineering, 318 McNutt Hall, Rolla, MO 65409; rflori@mst.edu; (573) 341-7583.

Applications should be received as soon as possible and review will continue until the position is filled. Please submit application and vitae to:

Human Resource Services  
Reference Number: R00050335  
Missouri University of Science & Technology  
113 Centennial Hall  
Rolla, MO 65409  
<http://hr.mst.edu/employment/petroleum.html>

Missouri S&T is an AA/EEO and does not discriminate based on race, color, religion, sex, sexual orientation, national origin, age, disability, or status as Vietnam-era veteran. Females, minorities, and persons with disabilities are encouraged to apply. The Missouri University of Science and Technology is responsive to the needs of dual-career couples. Missouri S&T participates in E-Verify. For more information on E-Verify, please contact DHS at 1-888-464-4218.

The person selected as the final candidate for a position may be required to provide appropriate verification, prior to the beginning

date of employment, that the person possesses the credentials stated on all application materials submitted. Failure to provide such verification may result in the withdrawal of a job offer.

\*\*\*\*\*

#### Petroleum Exploration Geologist Newfield Exploration Tulsa, OK

Seeking Geologist, responsible for conducting detailed prospect analysis and play fairway assessments within the Mid-Continent Region plus the generation and presentation of prospect ideas and leads to management. This position would be located in Tulsa, OK.

The successful applicant will generate and update maps, logs, cross-sections and corporate databases with new tops, correlations, shows and other pertinent geological data. Develop regional, multi-county stratigraphic framework and subsurface correlations.

Minimum qualifications, ten years of experience, knowledge of Mid-Continent upstream oil and gas, experience with conventional and un-conventional plays, experience doing play-fairway analysis assessments. Send resume to [klefler@newfield.com](mailto:klefler@newfield.com).

### BUSINESS OPPORTUNITY

#### INFO BONANZA AVAILABLE

Here is a chance to add important pieces to your **Shale Exploration Program**. We have approximately 12,400 Trowbridge Sample Service logs with detailed descriptions gathered over 50+ years of meticulous examination averaging a sample every 30 feet equaling close to 2,900,000 sample descriptions of the rock in the key basins and trends in Texas, Louisiana, Arkansas, Mississippi, Alabama, Georgia and Florida, and a sprinkle in Tennessee. This is the total file, original Master Draft, film, and glossary of the descriptive abbreviations; a most critical piece in the search. The rocks don't lie. Get a leg up on the competition. Call to discuss Acquisition Possibilities. P.O. Box 6337, Tyler, Texas 75711. PH: (903) 592-1308.

### FOR SALE

Mudlogging units with easy to learn software. Very reliable, full featured, portable units. Contact Automated Mudlogging Systems.

(303) 794-7470 [www.mudlogger.com](http://www.mudlogger.com)

### MISCELLANEOUS

#### SAMPLES TO RENT

International Sample Library @ Midland - Formerly Midland Sample Library. Established in 1947. Have 164,000 wells with 1,183,000,000 well samples and cores stored in 17 buildings from 26 states, Mexico, Canada and offshore Australia. We also have a geological supply inventory.

Phone: (432) 682-2682 Fax: (432) 682-2718

\*\*\*\*\*

Eliminate pilot holes and drill more payzone with **SES 4.x technical GEOSTEERING SOFTWARE!** Free trial. [www.makinhole.com](http://www.makinhole.com). Stoner Engineering LLC.

## Karst Tours



- SW China
- The Balkans

Science and culture for geologists, engineers and managers. Learn about modern karst as an analog to ancient landscapes, visit national karst research institutes and interact with local experts.

Led by Dwight Deal, PhD Karst Hydrogeologist  
AAPG 101476 303-632-9254

[www.FocusedTours.com](http://www.FocusedTours.com)

## Rocknocker: A Geologist's Memoir

(ISBN-13: 978-1-926585604)

By George Devries Klein.

This book reviews the life of George Devries Klein, an immigrant who made it through the American System as a geologist. It chronicles his life from early childhood, graduate school, oil company researcher, university professor, science administrator, and as a geological consultant. Each chapter summarizes key lessons. Book discusses rationale behind research projects George completed. A highly informative read.

Available from:

CCB Publishing \$21.95 U.S.

[www.Amazon.com](http://www.Amazon.com) and

[www.BarnesandNoble.com](http://www.BarnesandNoble.com)

**DIRECTOR'S CORNER**

# Taking It to the Next Level

By RICK FRITZ

In his book "Good to Great," author Jim Collins talks about what makes a great company. His first line in the book is, "Good is the enemy of Great!"

I think that Collins is saying it is often easy to be satisfied with the status quo when everything is going well. Sometimes I think it takes a greater effort to move from good to great than it does poor to good.

In the Association we wrestle with these concepts constantly. AAPG has a number of good programs, but we also have a very complicated list of programs – some of which need improvement. The question is, "How do we make those programs the best?"

The answer is usually to *focus* on core values and *listen* to the membership about their needs.

\* \* \*

Communication is a key element to improvement.

I recently traveled to the Asia-Pacific Region to meet with Joe Lambiase, the AAPG Region president, and the Region council. I also met with Adrienne Pereira,



FRITZ

AAPG's Asia-Pacific office managing consultant in Singapore.

On the way to Singapore I stopped in Japan and Malaysia and met with members, students and industry representatives. It was

a great trip and I learned a lot by listening to the needs of the membership.

I also met with the presidents and officers of two AAPG's affiliated societies – the Geological Society of Malaysia and SEAPEX. Both have good programs; it is important for AAPG to coordinate and communicate its programs with the societies to make sure we do not overlap.

In the Asia-Pacific Region, the leadership and staff are considering what is "best" to provide to our membership, the larger petroleum community and even the general public. AAPG Distinguished Lecturers are well received and the program is considered excellent; however, there is a need for more lecturers. As a result

the Executive Committee is considering expanding the mission of the Visiting Geoscientist Program so we can reach more people in the area.

Professional development is another area of opportunity. AAPG is looking for its "niche" in the Regions as we discover needs for education. It appears our best tools will be Geoscience Technology Workshops and e-symposiums. We also will examine opportunities to develop and co-sponsor regional geoscience meetings.

In addition, there appears to be a need to develop chapters or "professional groups," especially in areas where there are no affiliated societies. The AAPG Executive Committee has approved this in concept and we are in the process of developing a set of guidelines.

\* \* \*

After I returned from Singapore I traveled to Wichita, Kan., to give a talk to the Kansas Geological Society. There I had the opportunity to talk to several members about the needs of the membership, and to consider the best programs AAPG can

provide to the Affiliated Societies and Sections.

In fact, my meeting with Affiliated Societies, both in the Regions and Sections, is part of a program instituted this year by President John Lorenz to have AAPG's leadership and senior staff visit society meetings and consider the needs of the membership.

\* \* \*

In "Good to Great" the author states that you must answer three questions:

- ▶ What are you deeply passionate about?
- ▶ What can you be the best in the world at?
- ▶ What drives your economic engine?

These are great questions to consider as we look to expand AAPG and take it to the next level.

**DIVISIONS' REPORT**

*Imagine a broadened skill set*

# DEG Covers Broad Interest Spectrum

By MICHAEL A. JACOBS, DEG President

Every now and then I get the opportunity to talk about the AAPG, and in particular the Division of Environmental Geosciences – but until now I have not had the opportunity to discuss the DEG with such a wide audience. And as I may never get this chance again, I am going to take this opportunity to tell you some things about the DEG and whom we are.

First let me explain where I am coming from and give you some examples of what many of the members in the DEG do.

I am a 35-plus-year AAPG member, but have been in the DEG for only about six years. When I first joined the DEG I didn't really know much about the Division – and if you are not familiar with the DEG you may find yourself asking the same question I had: Just who are these DEG folks?

I have since come to embrace, respect and appreciate the diversity of the members of this division. As you will find, they are mostly a group of geoscientists who have many wide and varying interests, much like me. I like diversity in geosciences, and if you do too, and are looking for a fun place to come and unwind – you know, a place to get away from the 8-to-5 grind of sitting at the workstation, classroom or office – and if you are interested in learning some different styles of geological and geophysical exploration on the fringes of E&P, this is definitely the place for you.

\* \* \*

The following are just a few examples of things that DEG members ponder:

▶ For instance, the recent devastating earthquake in Haiti has reminded us all



JACOBS

of the fine balance between human life and geology. Catastrophic events such as tsunamis, earthquakes, volcanoes, mudslides, etc., all are geo-hazards, all of which are of great interest to scientists

in the DEG, particularly those in the DEG's **Geo-Hazards Committee**.

▶ Then there are DEG members who are busy keeping unscrupulous land developers, who like to build and sell multi-million dollar houses on range front faults and rockslides to movie and rock stars, from doing so. OK, this is not tragedy of the same scale, but it can probably be traumatic to the homeowner.

▶ The DEG has a **Hydrogeology Committee**. Do they do anything interesting? Is there anything you can learn from them? Before you decide, ponder this real-life example:

Let's say you are a geologist tasked with removing a slug of brine water from an aquifer. For the sake of an analogy for the petroleum geologists, let's call the aquifer a reservoir and let's call the slug of brine your target. Your target is located within an extremely heterogeneous clastic reservoir and horizontal wellbores, hydrofracing, etc., is not an option, so you can't manipulate the reservoir and just drill wells

anywhere you want.

Also you can't depend on reservoir pressure to push your target to the wellbore, because your reservoir at this depth is at atmospheric pressure. So you have to drill wells and pump them at a certain rate, which is totally dependent upon the permeability and porosity of the reservoir rock within that wellbore.

You also have limited resources, so you need to place your wells where they will do the most good, don't interfere with each other and have the exact radius of influence to recover your entire target.

Now, let's complicate matters a little – because your target is brine, unlike oil, which is floating at the top of a nice trap with a seal; it is denser than the surrounding fresh water; and it is hugging the undulating, unconformable surface of the underlying, impermeable formation.

It also is confined to a paleochannel incised in bedrock and is moving at a rate of 2.5 feet a day in the down dip direction. You will need to drill numerous stratigraphic tests and core the reservoir to gather the needed porosity and permeability data and to also make structure and isopach maps, cross-sections, etc.

All of this then needs to be inputted into a sophisticated 3-D model.

OK, I think you are starting to get the picture. If you are interested in learning more about hydrogeology, etc., we have DEG members who do this for a living all the time. We can arrange short courses, seminars, symposiums, etc. on the subject.

▶ Let's say your expertise is mostly geophysical in nature. Using the same analogy above, you want to know the spatial and temporal relationships between the target and the reservoir, without going out and making a pincushion of the earth with wellbores.

There are numerous geophysical methods you can use, many of which are used every day in upstream oil and gas exploration such as seismic refraction and reflection to determine what the underlying bedrock structure looks like. You also can use geophysical methods such as electromagnetic surveys and resistivity profiles to determine the boundaries of the brine target. You can use typical downhole geophysical logging tools, such as induction and gamma ray in the wellbores to better define the vertical variations of the reservoir and target.

Want to learn things like this? We have an **Environmental Geophysics Committee** for you, staffed with world-renowned members who do this all the time.


\* \* \*

This is just a sampling – there is not enough room in this article to even come close to describing all the other things we do in the DEG. If you want to find out more you just have to sign up.

I know you can find out more about these techniques joining other societies, but ... hold on. Let me check ... oh, yeah, for about \$225 a year.


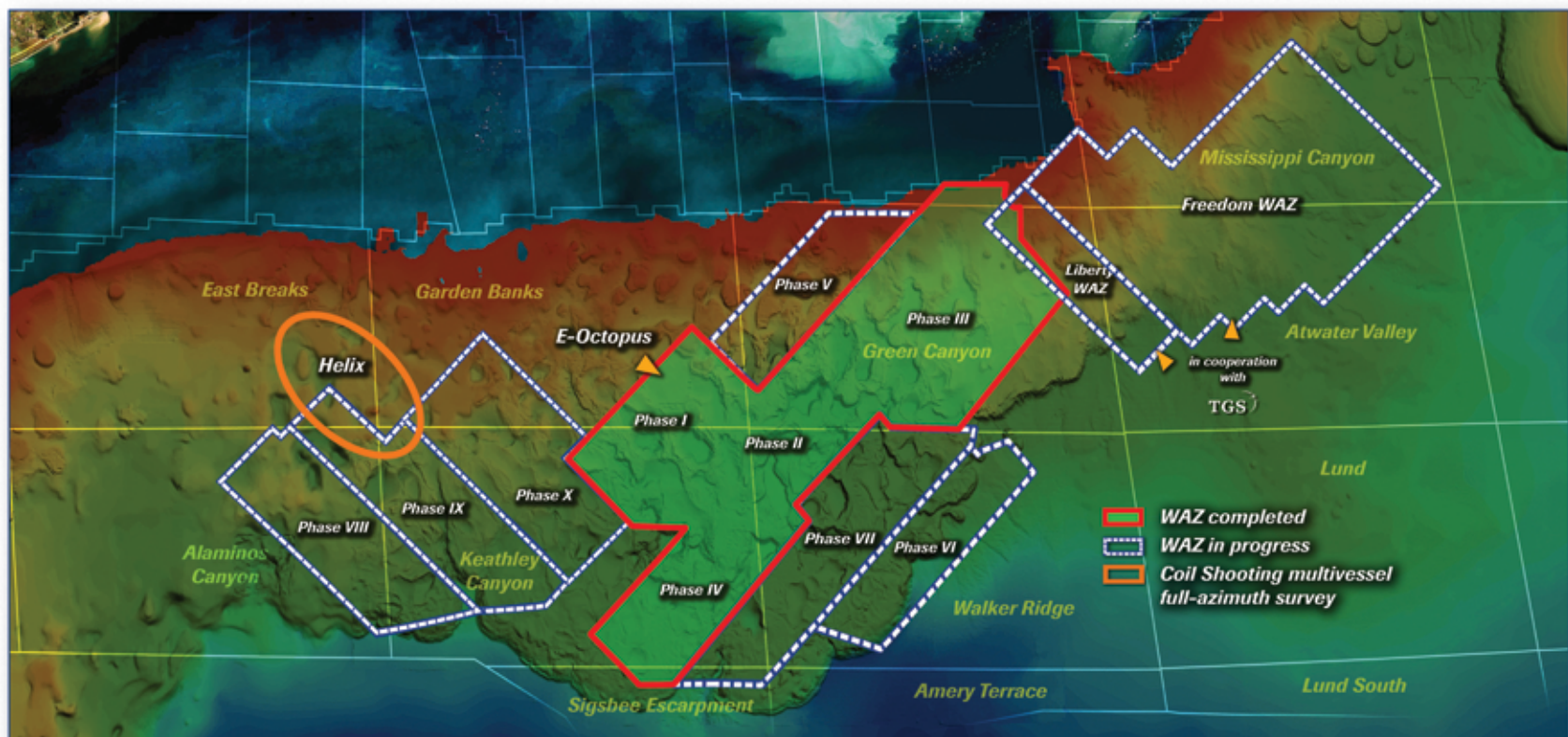
Or you can simply come join us in the DEG and let your imagination run wild.

*(Editor's note: Jacobs is senior environmental specialist for Pioneer Natural Resources USA, Midland, Texas.)*



# Superior GOM deepwater imaging

## New products now available



Wide- and full-azimuth acquisition from WesternGeco enhances illumination, providing superior deepwater subsalt imaging. With innovative technology, our experts deliver essential information for your E&P decisions in the Gulf of Mexico.

- **E-Octopus IV**—Final volume available now
- **E-Octopus V**—Salt body 2 available now
- **E-Octopus VI**—Salt body 1 available now
- **E-Octopus VII**—Acquisition under way
- **E-Octopus VIII**—Acquisition under way
- **E-Octopus IX**—Acquisition completed
- **E-Octopus X**—Acquisition under way
- **Freedom WAZ**—Final volume available for central section
- **Liberty WAZ**—Fast-track volume available now
- **Helix**—Planned Coil Shooting\* multivessel full-azimuth acquisition survey

We **listen** to your challenges.

We **understand** your needs.

We **deliver** value.

To learn more about our imaging products and new acquisition projects, call +1 713 689 1000.

[www.multiclient.westerngeco.com/gom](http://www.multiclient.westerngeco.com/gom)

